

Plans for Central & South Applications Planning Committee

Thursday 3rd September
2020



HILLINGDON
LONDON

Report of the Head of Planning, Transportation and Regeneration

Address LAND OPPOSITE 237 STATION ROAD HAYES

Development: Proposed 18m Phase 8 Monopole C/W wrapround cabinet at base and associated ancillary works (Application under Part 16 of Schedule 2 to the Town and Country Planning (General Permitted Development) Order 2015 for determination as to whether prior approval is required for siting and appearance).

LBH Ref Nos: 75743/APP/2020/2277

Date Plans Received: 22/07/2020
Date Application Valid: 22/07/2020

Date(s) of Amendment(s):

SITE LOCATION



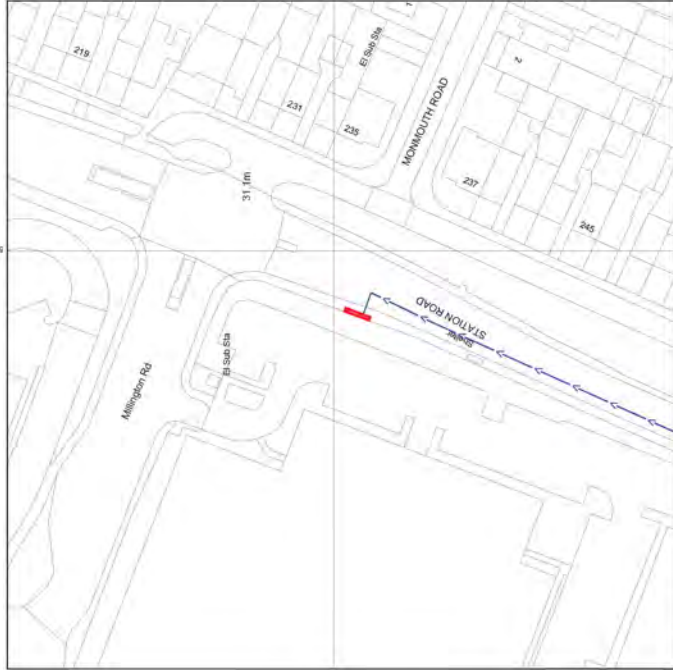
Reproduced by permission of Ordnance Survey on behalf of the Controller of Her Majesty's Stationery Office
All rights reserved. © Crown Copyright licence no. 100062043

SITE AREA PLAN



SITE PHOTOGRAPH

109400



Reproduced by permission of Ordnance Survey on behalf of the Controller of Her Majesty's Stationery Office
All rights reserved. © Crown Copyright licence no. 100062043

SITE LOCATION PLAN



GOOGLE MAPS QR CODE

GOOGLE MAPS - <https://goo.gl/maps/nQAtaE9zKiBBf9sA9>

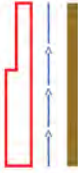
GOOGLE STREETVIEW - <https://goo.gl/maps/hyuxA3SNcn5CESNUA>

NOTES:

1. ALL DIMENSIONS IN MM UNLESS OTHERWISE NOTED

DIRECTIONS TO SITE:

Head west on M4. At junction 4, take the A408 exit to Uxbridge. At the roundabout, take the 2nd exit onto Stockley Rd. Keep left. Use the middle lane to turn slightly right at Holloway Ln/A408. Use the left lane to turn right at A408. Use the 2nd from the left lane to turn slightly right at Cherry Ln. Use the left lane to turn slightly right at Stockley Rd. Keep left to continue on the left side of Stockley Rd. Turn right onto Station Rd and site location is on the left hand side.



Site Provider's Property Boundary
Access Route To Site
Access Route

Project Name	MBNL	H3G 5G UNILATERAL	Planning	A
Client	15/07/2020	Revision / Upgrade Description	First Issue - Site nomination dated TBC	
Drawn	CDN	Checked	CDN	
Approved	CDN	Checked	CDN	
Issue No	1	Issue Date	15/07/2020	



Hutchison 3G UK Limited
Star House, 20 Grenfell Road
Maidenhead, SL6 1EH
Tel: 01628 765 000
Fax: 01628 765 001
H3G Base Station Information Line:
0845 5043000
Available from 9pm Monday to Friday

Design Consultant & Principal Contractor



WHP Telecommunications
Unit 1 Maple Park,
Low Fields Avenue, Leeds
LS12 6HH
Tel: 01133023550
e-mail: info@whptelecoms.com

Site Name:

STATION ROAD

Site ID:

HGN14700

Address:

STATION ROAD,
HAYES,
LONDON,
UB3 4JD

Title:

002 SITE LOCATION PLAN

Project:

H3G 5G UNILATERAL

Purpose of Issue:

PLANNING

EE CRD ID:

N/A

MBNL CRD ID:

N/A

SUK CRD ID:


N/A

Master Drawing No:

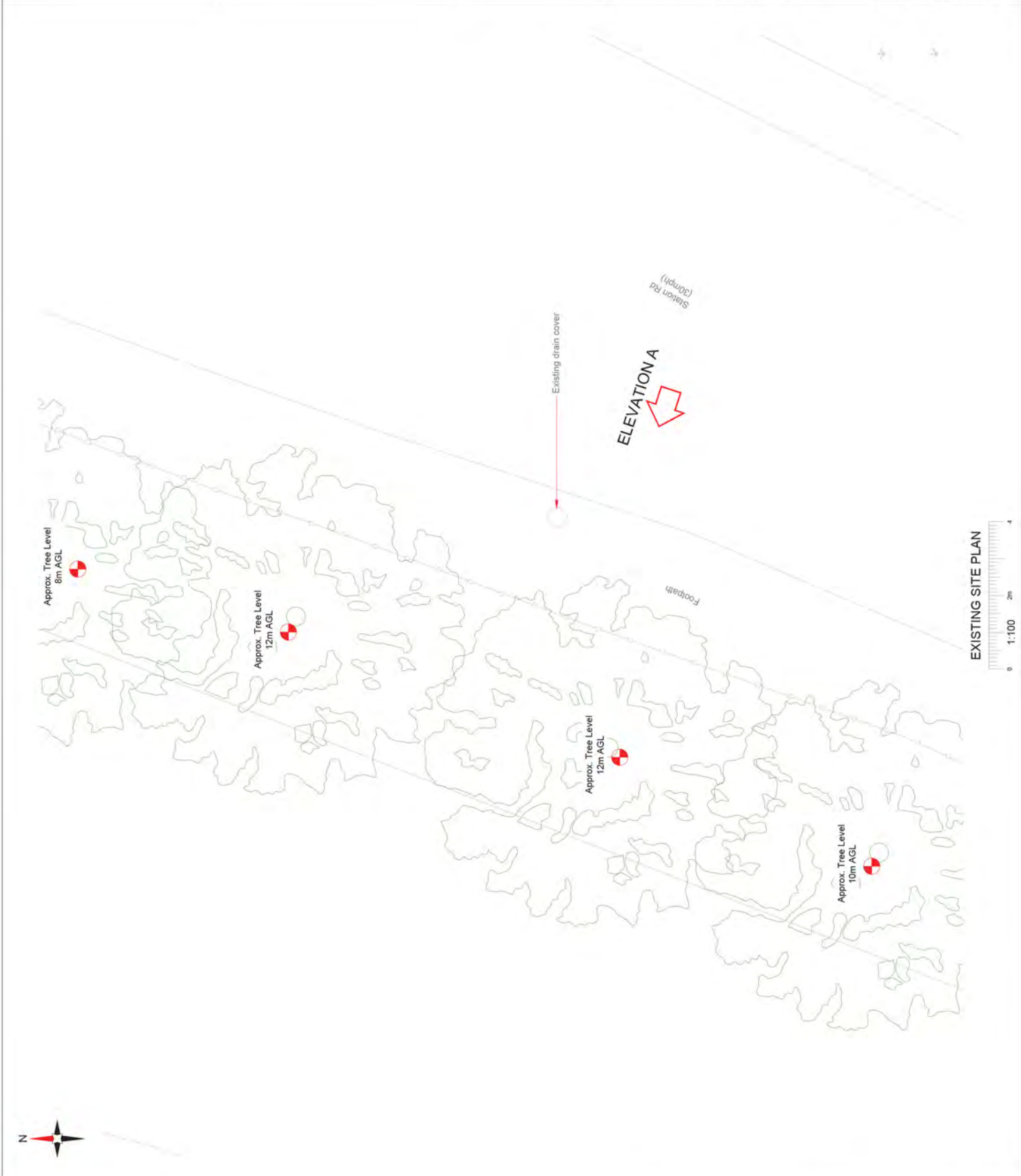
HGN14700_M001

Issue:

A

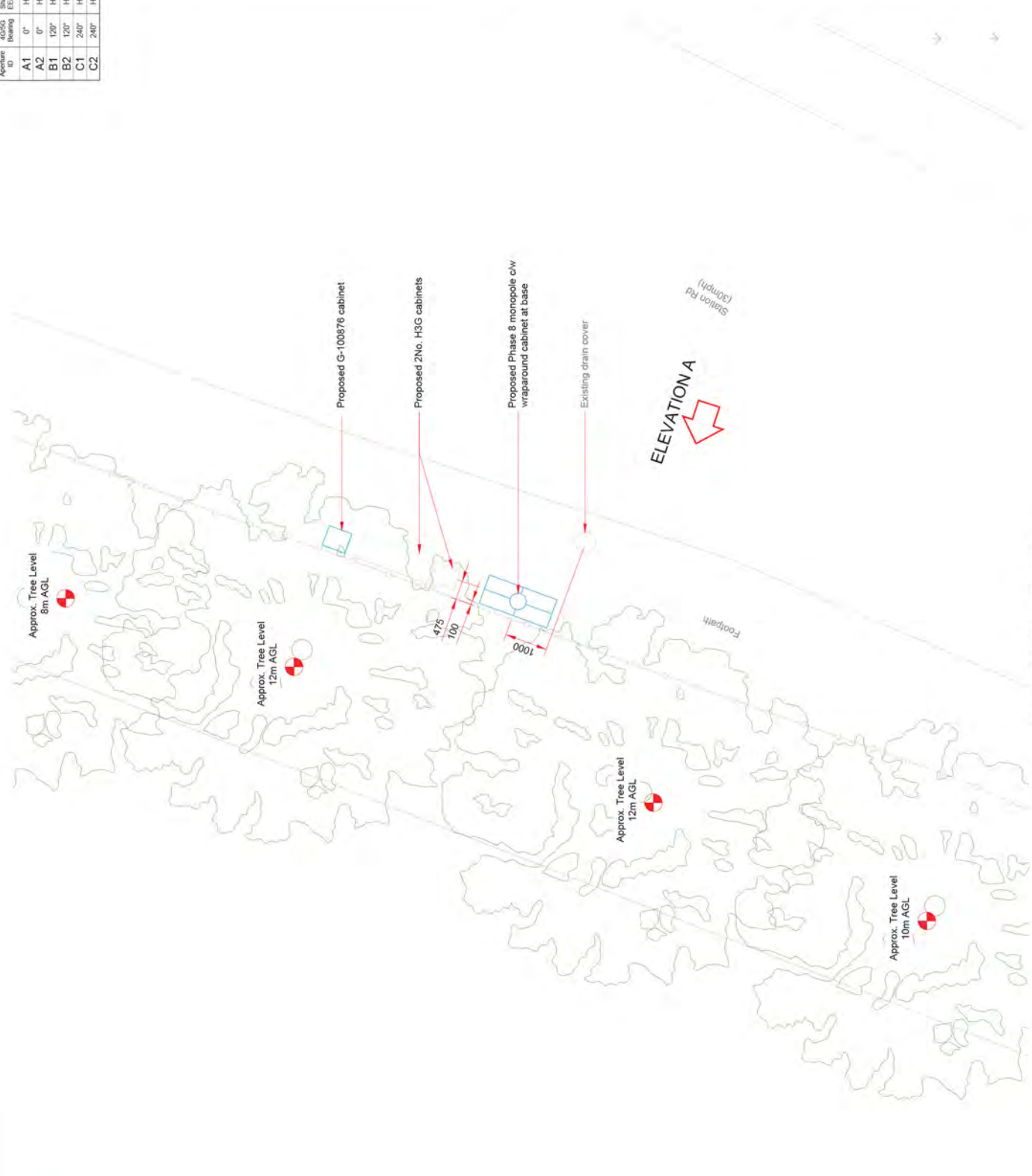


<p>NOTES:</p> <p>1. ALL DIMENSIONS IN MM UNLESS OTHERWISE NOTED</p>		
<p>MARKING: MBNL</p> <p>DATE: 15/07/2020</p> <p>DRAWN: CDN</p> <p>CHECKED: LVS</p> <p>APPROVED: SD</p>	<p>PROJECT: H3G 5G UNILATERAL</p> <p>REVISION / Upgrade Description</p> <p>First Issue - Site nomination dated: TBC</p>	<p>PURPOSE OF ISSUE: Planning</p> <p>ISSUE: A</p>
<p>Hutchison 3G UK Limited Star House, 20 Greenfield Road Maudhead, SL6 1EH Tel: 01628 750 000 Fax: 01628 750 001</p> <p>H3G Base Station Information line: 0946 9043000 Available from 8pm Monday to Friday</p>		
<p>WHP Telecoms Unit 1 Maple Park, Low Fields Avenue, Leeds LS12 6HH Tel: 01133023550 e-mail: info@whptelecoms.com</p>		
<p>Design Consultant & Principal Contractor</p>		
<p>Site Name: STATION ROAD</p>		
<p>Site ID: HGN14700</p>		
<p>Address: STATION ROAD, HAYES, LONDON, UB3 4JD</p>		
<p>TBC: 100 EXISTING SITE PLAN</p>		
<p>Project: H3G 5G UNILATERAL</p>		
<p>Purpose of Issue: PLANNING</p>		
<p>EE CRID: N/A</p>	<p>MBNL CRID: N/A</p>	<p>3UK CRID: N/A</p>
<p>Master Drawing No: HGN14700_M001</p>		<p>Issue: A</p>



EXISTING SITE PLAN

Address Aperture ID	Proposed Aperture Bearing	Proposed Aperture Size
A1	0°	H3G
A2	0°	H3G
B1	120°	H3G
B2	120°	H3G
C1	240°	H3G
C2	240°	H3G



PROPOSED H3G SITE PLAN



NOTES:
 1. ALL DIMENSIONS IN MM UNLESS OTHERWISE NOTED

MARKING	MBNL / EE / H3G	PROJECT	PURPOSE OF ISSUE	ISSUE
M001	MBNL	H3G 5G UNILATERAL	Planning	A
Date:	15/07/2020	Revision / Update Description:		
Drawn:		First Issue - Site nomination dated. TBC		
Checked:				
Approved:				

Hutchison 3G UK Limited
 Star House, 20 Greenfield Road
 Maudhead, SL6 1EH
 Tel: 01628 750 000
 Fax: 01628 750 001

H3G Base Station Information line:
 0945 9043000
 Available from 9pm Monday to Friday



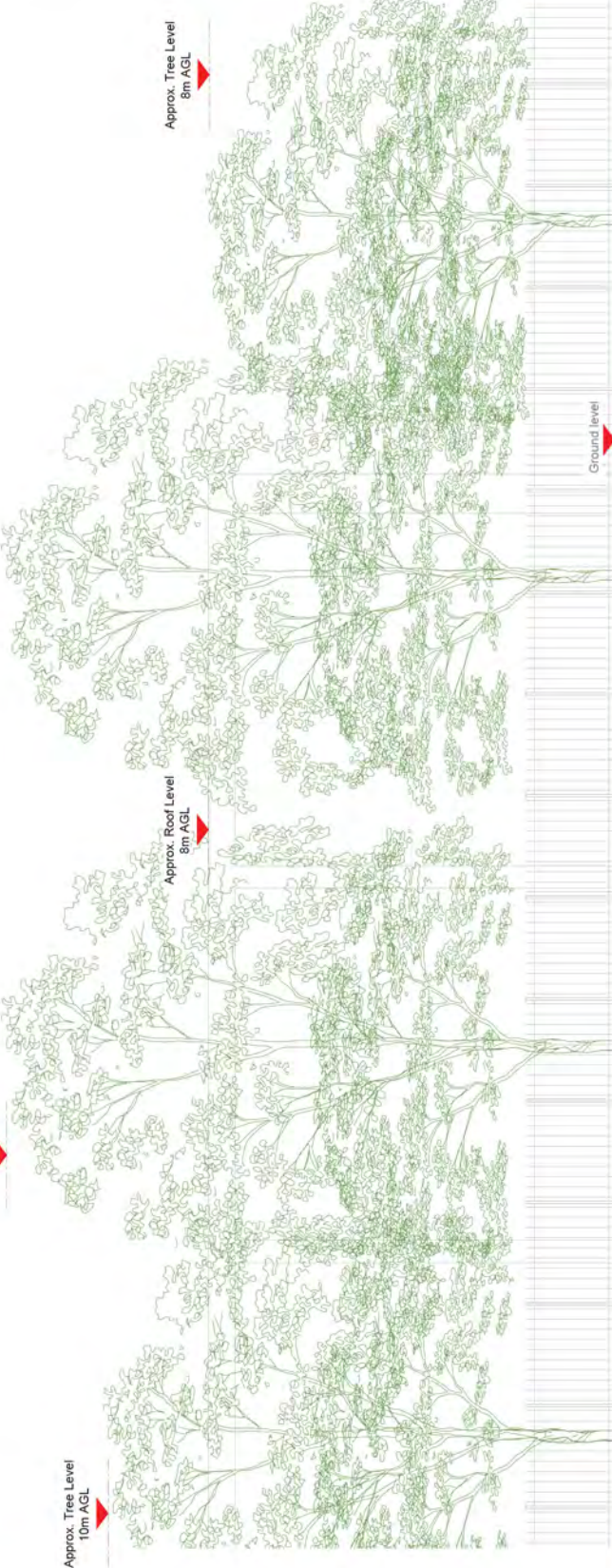
Design Consultant & Principal Contractor

WHP Telecoms
 Unit 1 Maple Park,
 Low Fields Avenue, Leeds
 LS12 6HH
 Tel: 01133023550
 e-mail: info@whptelecoms.com

Site Name:	STATION ROAD
Site ID:	HGN14700
Address:	STATION ROAD, HAYES, LONDON, UB3 4JD
TRF:	210 PROPOSED H3G SITE PLAN
Project:	H3G 5G UNILATERAL
Purpose of Issue:	PLANNING
EE CR ID:	N/A
MBNL CR ID:	N/A
SUK CR ID:	N/A
Master Drawing No:	HGN14700_M001
Issue:	A

NOTES:

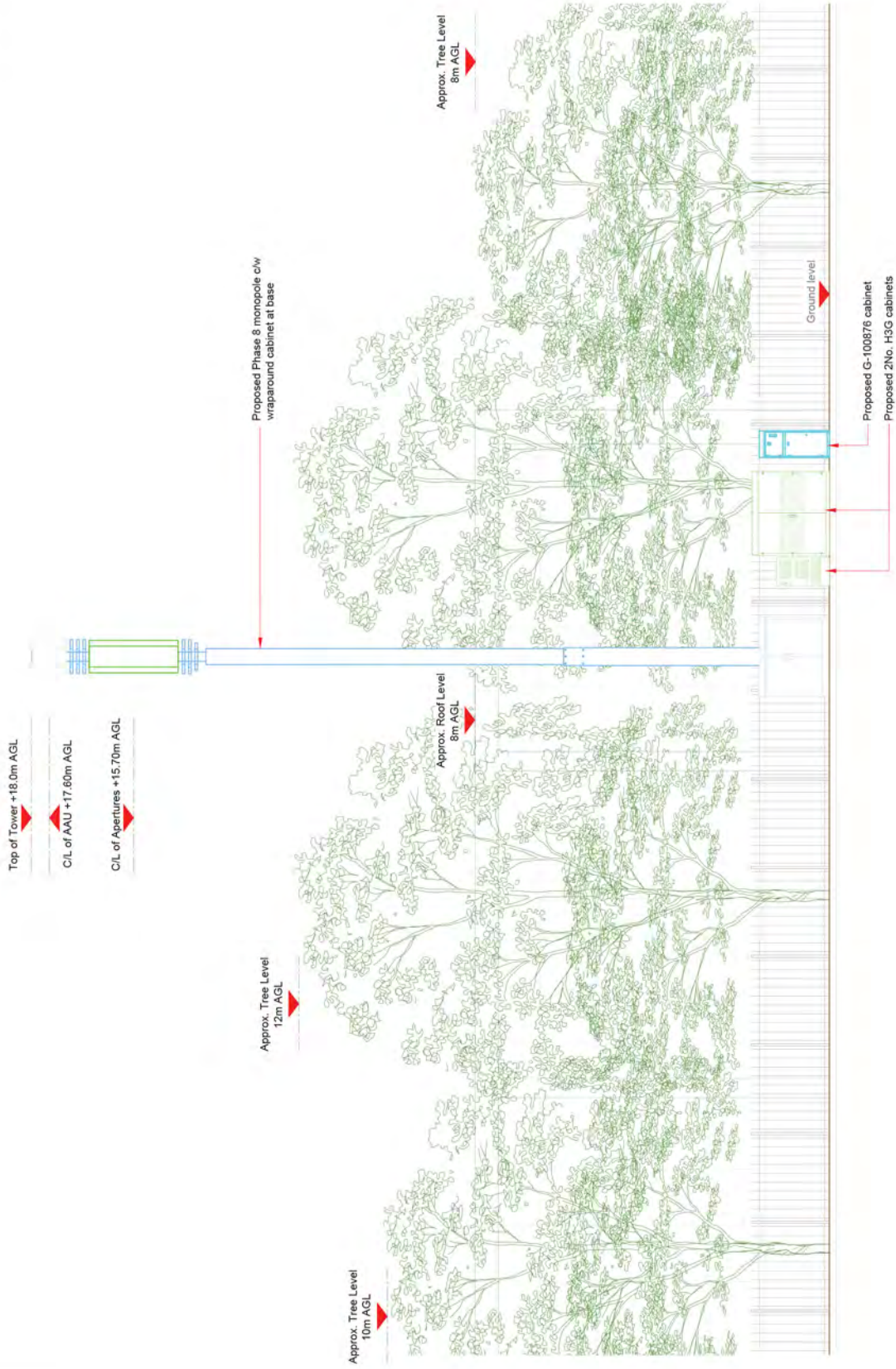
1. ALL DIMENSIONS IN MM UNLESS OTHERWISE NOTED



<p>MBNL / EE / F142G</p> <p>MBNL H3G 5G UNILATERAL</p> <p>Date: 15/07/2020</p> <p>Drawn: JCN</p> <p>Checked: JCN</p> <p>Approved: SD</p>		<p>Purpose of Issue:</p> <p>Planning</p> <p>Revision / Upgrade Description:</p> <p>First Issue - Site nomination dated: TBC</p>		<p>Issue:</p> <p>A</p>
<p>Hutchinson 3G UK Limited</p> <p>Star House, 20 Greenfield Road Masthead, SL6 1EH Tel: 01628 750 000 Fax: 01628 750 001</p> <p>H3G Base Station Information line: 0945 6043000 Available 8am-8pm Monday to Friday</p>				
<p>WHP Telecoms</p> <p>Unit 1 Maple Park, Low Fields Avenue, Leeds LS12 6HH Tel: 01133023550 e-mail: info@whptelecoms.com</p>				
<p>Design Consultant & Principal Contractor</p>				
<p>Site Name: STATION ROAD</p>				
<p>Site ID: HGN14700</p>				
<p>Address: STATION ROAD, HAYES, LONDON, UB3 4JD</p>				
<p>TBC: 150 EXISTING ELEVATION A</p>				
<p>Project: H3G 5G UNILATERAL</p>				
<p>Purpose of Issue: PLANNING</p>				
EE CR ID:	N/A	MBNL CR ID:	N/A	SUK CR ID:
Master Drawing No:	HGN14700_M001			Issue:
				A

Address Aperture ID	Proposed Aperture Bearing	Proposed Shared EIR/5G H3G
A1	0°	H3G
A2	0°	H3G
B1	120°	H3G
B2	120°	H3G
C1	240°	H3G
C2	240°	H3G

NOTES:
 1. ALL DIMENSIONS IN MM UNLESS OTHERWISE NOTED



MARKING	MBNL EIR (145G)	PROJECT	PURPOSE OF ISSUE	ISSUE
M001	MBNL 15/07/2020	H3G 5G UNILATERAL	Planning	A

Hutchison 3G UK Limited
 Star House, 20 Greenfield Road
 Mordenhead, S16 1EH
 Tel: 01629 750 000
 Fax: 01629 750 001

H3G Base Station Information Line:
 0945 9043000
 Available from 9pm Monday to Friday



Design Consultant & Principal Contractor

WHP Telecoms
 Unit 1 Maple Park,
 Low Fields Avenue, Leeds
 LS12 6HH
 Tel: 01133023550
 e-mail: info@whptelecoms.com

Site Name: **STATION ROAD**
 Site ID: **HGN14700**

Address: **STATION ROAD,
 HAYES,
 LONDON,
 UB3 4JD**

Project: **260 PROPOSED H3G ELEVATION**
 H3G 5G UNILATERAL

Purpose of Issue: **PLANNING**

EE CR ID:	MBNL CR ID:	SUK CR ID:	Issue:
N/A	N/A	N/A	A

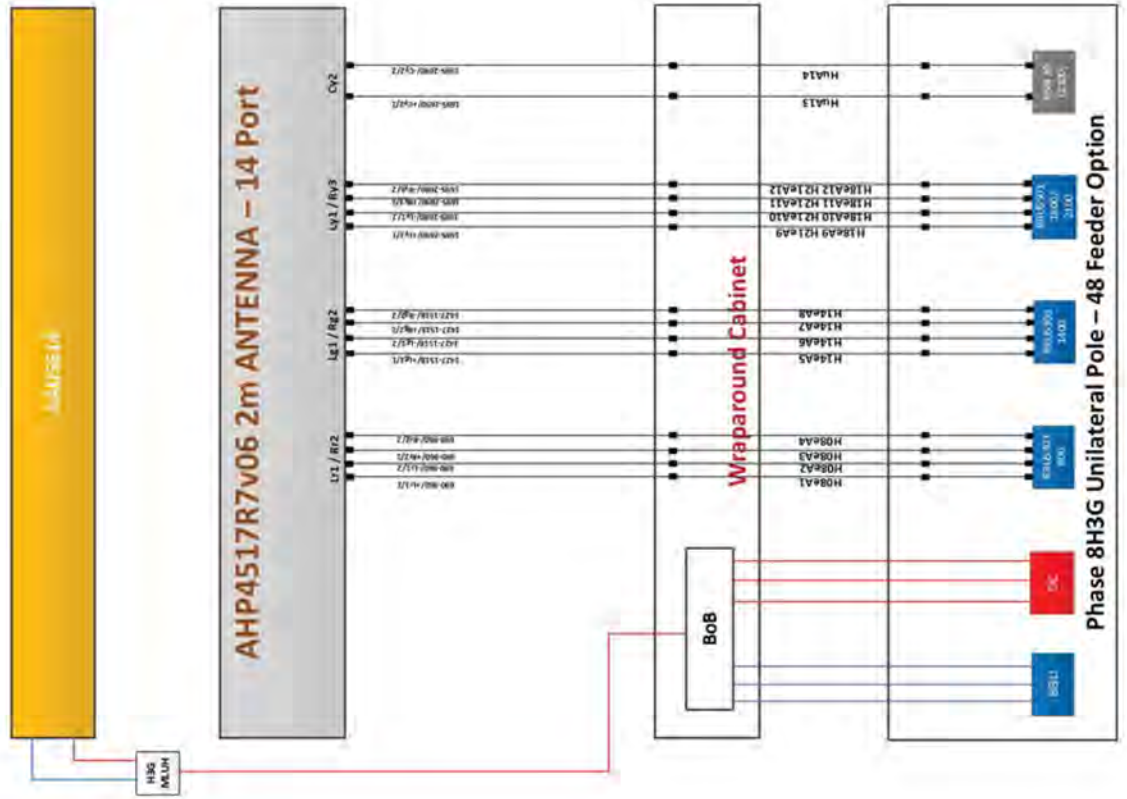
Master Drawing No: **HGN14700_M001**

PROPOSED H3G ELEVATION



Proposed H3G Antenna Aperture Schedule & RF Equipment Capacity

Antenna Aperture ID	Antenna Aperture Size (Length x Width x Depth)	Aperture Height C/L	Aperture Max Weight (kg)	Proposed Tech: 4G/5G Bearing	Operator: Shared/EE/H3G	Antenna Aperture Coordinates		RRU No. (Max. No. in Array)	MHA No. (Max. No. in Array)	Main Feeder		BOB (Max. No. in Array)		Active Router (Max. No. in Array)	Passive Router (Max. No. in Array)
						Eastings	Northings			Size	Length	No.	No.		
A1	795x395x220mm	17.60m	45kg	0°	H3G	-	-	0	0	TBC	TBC	4	1	1	1
A2	2009x489x206mm	15.70m	TBC	0°	H3G	-	-	3	0	TBC	TBC	4	1	1	1
B1	795x395x220mm	17.60m	45kg	120°	H3G	-	-	0	0	TBC	TBC	4	1	1	1
B2	2009x489x206mm	15.70m	TBC	120°	H3G	-	-	3	0	TBC	TBC	4	1	1	1
C1	795x395x220mm	17.60m	45kg	240°	H3G	-	-	0	0	TBC	TBC	4	1	1	1
C2	2009x489x206mm	15.70m	TBC	240°	H3G	-	-	3	0	TBC	TBC	4	1	1	1



STATUS KEY:
Installed: Existing and to remain
Relocate: Existing and to be relocated
Remove: Existing to be removed from site
Proposed: New on site

MBNL H3G 5G UNILATERAL Planning A
 15/07/2020
 Project: H3G 5G UNILATERAL
 Site Name: Station Road

Hutchison 3G UK Limited
 Star House, 20 Grenfell Road
 Maudslayi, SLS 1EH
 Tel: 01628 765 000
 Fax: 01628 765 071

H3G Base Station Information Line:
 0845 904 9000
 Available from 9pm Monday to Friday

WHP TELECOM
 Unit 1 Maple Park,
 Low Fields Avenue, Leeds
 LS12 6HH
 Tel: 01133023550
 e-mail: info@whplecoms.com

Design Consultant & Principal Contractor

STATION ROAD

HGN14700

**STATION ROAD,
 HAYES,
 LONDON,
 UB3 4JD**

**303 PROPOSED H3G ANTENNA
 SCHEDULE & LINE CONFIGURATION**

H3G 5G UNILATERAL

PLANNING

MBNL CRF ID: N/A
3UK CRF ID: N/A

Project: HGN14700_M001

Mapset Drawing No: HGN14700_M001

Scale: A

Support Structure Schedule

Structure ID	Status	Equipment Description / Type	Structure Manufacturer	Height AGL (m)	Colour (RAL Colour)	Headframe Details	Foundation / Support Gillage / Host Structure Details	Support Bolt Details	MBNL Ref.	Comments
ST1	Proposed	Phase 8	-	18.0m	Galvanised	-	Root Foundation	-	-	-

Equipment Schedule

Equipment ID	Quantity	Status	Equipment Description / Type	Equipment Manufacturer	Dimensions (W x D x H)	Weight (kg)	Colour (RAL Colour)	Material	Location	Power	Power cable length (m)	MBNL Ref.	Comments
CAB1	1	Proposed	H3g - Bowler	-	1900x600x1752	-	Grey	Steel	Outdoor	-	-	-	-
CAB2	1	Proposed	H3g - APM9530	-	640x480x1200	-	Grey	Steel	Outdoor	-	-	-	-
CAB3	1	Proposed	G-100876	-	600x520x1585	-	Grey	Steel	Outdoor	-	-	-	-
CAB4	1	Proposed	Diplexer Cabinet	-	1800x750x1600	-	Grey	Steel	Outdoor	-	-	-	-

STATUS KEY:
Installed: Existing and to remain
Relocate: Existing and to be relocated
Remove: Existing to be removed from site
Proposed: New on site

LOCATION KEY:
Outdoor: Located outside
Indoor: Located within an equipment cabin or equipment room
Internal: Located inside a cabinet or item of equipment

MBNL 1H3 5G UNILATERAL Planning A
 15/07/2020
 First Issue - Site commission sheet 'BIC'



Hutchison 3G UK Limited
 Site House, 20 Greyfield Road
 Mablethorpe, S16 1EH
 Tel: 01422 763 033
 Fax: 01422 763 071
 H3G Base Station Information Line
 0542 8041000
 Available from 09:00 Monday to Friday

Design Consultant & Principal Contractor



WHP Telecom
 Unit 1, Maple Park,
 Low Fields Avenue, Leeds
 LS12 6HH
 Tel: 01133023550
 e-mail: info@whptelecoms.com

Site Name:

STATION ROAD

Site ID:

HGN14700

Address:

STATION ROAD,
 HAYES,
 LONDON,
 UB3 4JD

TIN: 305 EQUIPMENT SCHEDULE &
 SUPPORT STRUCTURE DETAILS

Project: H3G 5G UNILATERAL

Support of Issue:

PLANNING

SEE GRID:

N/A

MBNL GRID:

N/A

3UK GRID:

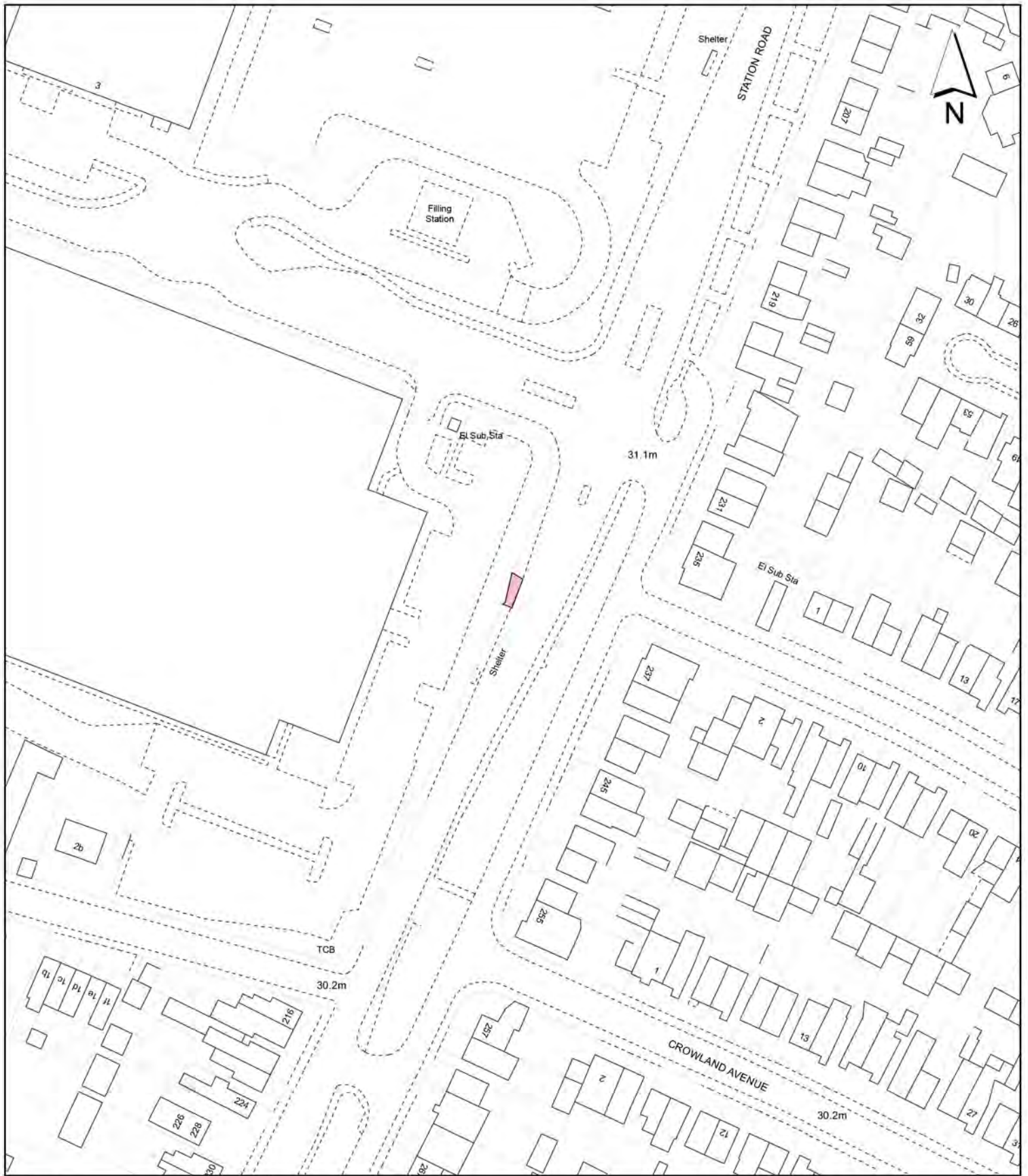
N/A



Master Drawing No:

HGN14700_M001

Sheet:

A



<p>Notes:</p>  Site boundary	<p>Site Address:</p> <p>Land Opposite 237 Station Road</p>		<p>LONDON BOROUGH OF HILLINGDON Residents Services Planning Section Civic Centre, Uxbridge, Middx. UB8 1UW Telephone No.: Uxbridge 01895 250111</p>  <p>HILLINGDON LONDON</p>
	<p>Planning Application Ref:</p> <p>75743/APP/2020/2277</p>	<p>Scale:</p> <p>1:1,250</p>	
	<p>Planning Committee:</p> <p>Central & South</p>	<p>Date:</p> <p>Sept 2020</p>	

Report of the Head of Planning, Transportation and Regeneration

Address LAND AT CLAYTON ROAD JUNCTION WITH TREVOR ROAD CLAYTON ROAD HAYES

Development: Proposed 20m Phase 8 Monopole C/W wrapround cabinet at base, 3 cabinets and associated ancillary works (Application under Part 16 of Schedule 2 to the Town and Country Planning (General Permitted Development) Order 2015 for determination as to whether prior approval is required for siting and appearance).

LBH Ref Nos: 75722/APP/2020/2187

Date Plans Received: 15/07/2020

Date(s) of Amendment(s):


Date Application Valid: 15/07/2020

SITE LOCATION



Reproduced by permission of Ordnance Survey on behalf of the Controller of Her Majesty's Stationery Office
All rights reserved. © Crown Copyright licence no. 100062043

SITE AREA PLAN



SITE PHOTOGRAPH



1009300



Reproduced by permission of Ordnance Survey on behalf of the Controller of Her Majesty's Stationery Office
All rights reserved. © Crown Copyright licence no. 100062043

NGR E: 509303 N: 179732

SITE LOCATION PLAN



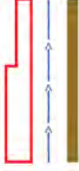
GOOGLE MAPS QR CODE

GOOGLE MAPS - <https://goo.gl/maps/Kh9CEJsJh5eff3wV8>

GOOGLE STREETVIEW - <https://goo.gl/maps/qhZryuRdnc81k3Z7>

NOTES:

- ALL DIMENSIONS IN MM UNLESS OTHERWISE NOTED
- DIRECTIONS TO SITE**
Head east on M1. At junction 3, take the A312 exit to Harrow/Hayes/Hounslow/Heathrow Airport. At the roundabout, take the 1st exit onto The Pkwy/A312. At the roundabout, take the 1st exit onto N Hyde Rd. At the roundabout, take the 4th exit onto Dawley Rd/A437. At the roundabout, take the 4th exit onto Blyth Rd. Blyth Rd turns left and becomes Clayton Rd. The site location is on the left hand side.



Site Provider's Property Boundary:
Access Route To Site:
Access Route:

Model:	MBNL	H3G 5G UNILATERAL	Planning	A
Date:	07/07/2020	Revision / Update Description:	First Issue - Site nomination dated: 1BC	
Drawn:	CDN			
Checked:	CDN			
Approved:	SD			

Hutchison 3G UK Limited
Star House, 20 Grenfell Road
Maidenhead, SL6 1EH
Tel: 01628 765 000
Fax: 01628 765 001

H3G Base Station Information Line:
0845 6043000
Available from 9pm Monday to Friday



Design Consultant & Principal Contractor



WHP Telecoms
Unit 1 Maple Park,
Low Fields Avenue, Leeds
LS12 6HH
Tel: 01133023550
e-mail: info@whptelecoms.com

Site Name: **STREETWORKS ON NORTH SIDE OF CLAYTON ROAD**

Site ID: **HGN13149**

Address:

CLAYTON ROAD, HAYES,
LONDON BOROUGH OF HILLINGDON,
LONDON, GREATER LONDON,
UB3 1RT

TIN:

002 SITE LOCATION PLAN

Project:

H3G 5G UNILATERAL

Purpose of Issue:

PLANNING

EE CRD ID:

N/A

MBNL CRD ID:

N/A

SUK CRD ID:

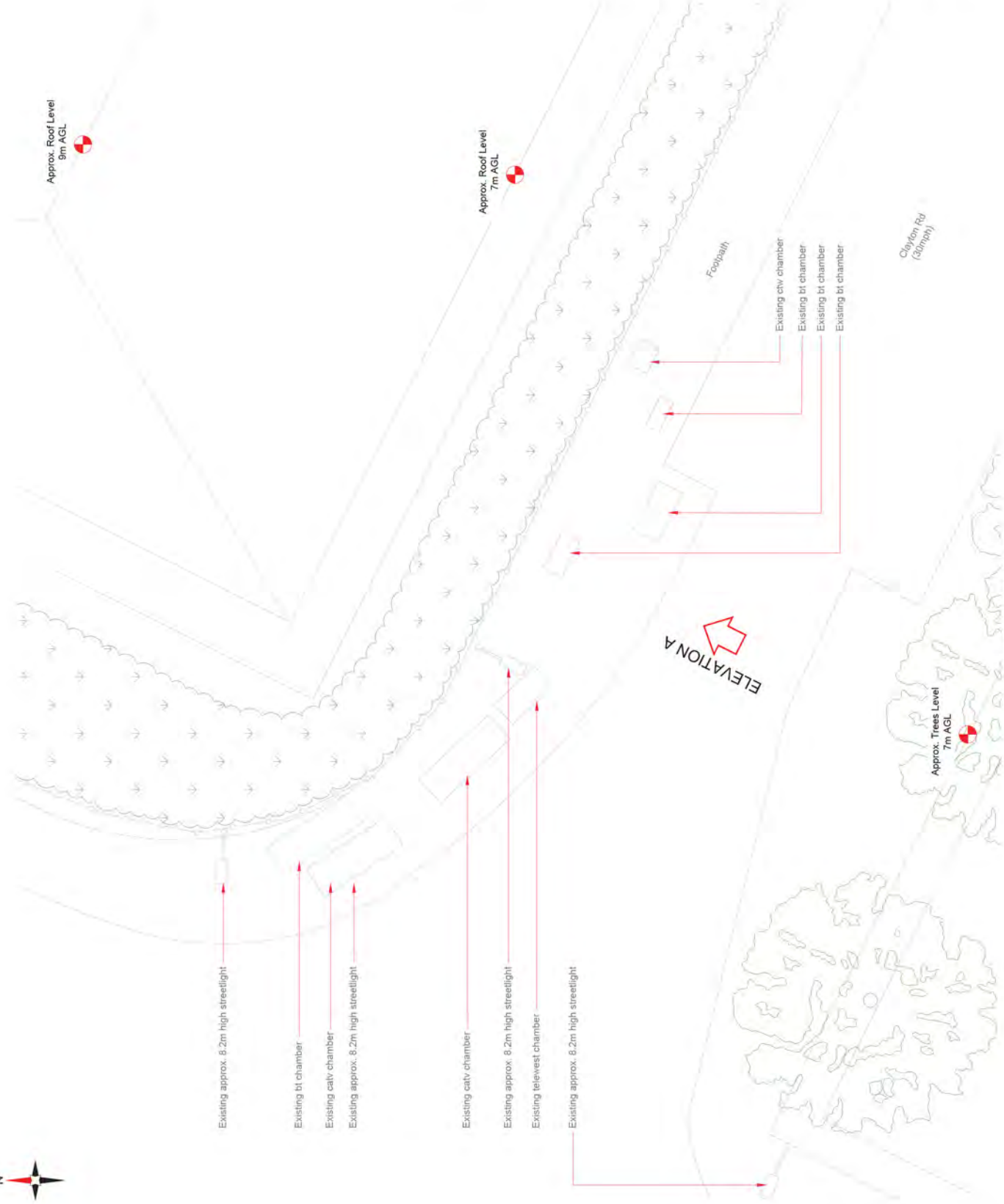
N/A

Master Drawing No:

HGN13149_M001

Issue:

A



NOTES:
1. ALL DIMENSIONS IN MM UNLESS OTHERWISE NOTED

MARKING	MBNL / EE / BT / O2	PROJECT	H3G 5G UNILATERAL	PURPOSE OF ISSUE	PLANNING	ISSUE	A
MOD1	MBNL	Date:	07/07/2020	Revision / Update Description			
	CDN	Drawn:					
	BT	Checked:					
	SR	Approved:					
		First Issue - Site nomination dated:	TBC				



Hutchison 3G UK Limited
Star House, 20 Greenfield Road
Maidhead, SL6 1EH
Tel: 01628 750 000
Fax: 01628 750 001

H3G Base Station Information Line:
0946 9043000
Available 8am-8pm Monday to Friday

Design Consultant & Principal Contractor



WHP Telecoms
Unit 1 Maple Park,
Low Fields Avenue, Leeds
LS12 6HH
Tel: 01133023550
e-mail: info@whptelecoms.com

Site Name: **STREETWORKS ON NORTH SIDE OF CLAYTON ROAD**

Site ID: **HGN13149**

Address: **CLAYTON ROAD, HAYES, LONDON BOROUGHS OF HILLINGDON, LONDON, GREATER LONDON, UB3 1RT**

TBC: **100 EXISTING SITE PLAN**

Project: **H3G 5G UNILATERAL**

Purpose of Issue: **PLANNING**

EE CRF ID:	N/A	MBNL CRF ID:	N/A	3UK CRF ID:	N/A	Issue:	A
Master Drawing No:	HGN13149_M001						



Address ID	Proposed Aperture	Proposed Bearing	Proposed Share	Code
A1	40°	H3G	EPH3G	H3G
A2	40°	H3G		H3G
B1	100°	H3G		H3G
B2	100°	H3G		H3G
C1	200°	H3G		H3G
C2	200°	H3G		H3G

Approx. Roof Level
9m AGL

Approx. Roof Level
7m AGL

Proposed Phase 8 monopole c/w
wraparound cabinet at base

Proposed 2No. H3G cabinets

Proposed G-100876 cabinet

Existing approx. 8.2m high streetlight

Existing bt chamber

Existing catv chamber

Existing approx. 8.2m high streetlight

Existing catv chamber

Existing approx. 8.2m high streetlight

Existing telewest chamber

Existing approx. 8.2m high streetlight

ELEVATION A

Approx. Trees Level
7m AGL

Clayton Rd
(100mph)

Footpath

PROPOSED H3G SITE PLAN



NOTES:

1. ALL DIMENSIONS IN MM UNLESS OTHERWISE NOTED

Revision	MBNL / EEP / H3G	Project	Type of Issue	Issue
M001	MBNL	H3G 5G UNILATERAL	Planning	A
	Date:	07/07/2020	Revision / Upgrade Description:	
	Drawn:	CPN	Checked:	
	Approved:	CPN	SD	
	Authorised:			
	Issue:			
	First Issue - Site nomination dated: TBC			



Hutchison 3G UK Limited
Star House, 20 Grenfell Road
Masthead, SL6 1EH
Tel: 01628 750 000
Fax: 01628 750 001

H3G Base Station Information Line:
0945 5043000
Available 8am-5pm Monday to Friday

Design Consultant & Principal Contractor



WHP Telecoms
Unit 1 Maple Park,
Low Fields Avenue, Leeds
LS12 6HH
Tel: 01133023550
e-mail: info@whptelecoms.com

Site Name: STREETWORKS ON NORTH
SIDE OF CLAYTON ROAD

Site ID: HGN13149

Address:

CLAYTON ROAD, HAYES,
LONDON BOROUGH OF HILLINGDON,
LONDON, GREATER LONDON,
UB3 1RT

Title: 210 PROPOSED H3G SITE PLAN

Project: H3G 5G UNILATERAL

Purpose of Issue:

PLANNING

EE CRF ID: N/A

MBNL CRF ID: N/A

SUK CRF ID: N/A

Master Drawing No: HGN13149_M001

Issue: A

NOTES:

- 1. ALL DIMENSIONS IN MM UNLESS OTHERWISE NOTED

Project	MBNL	H3G 5G UNILATERAL	Planning	A
CDN	07/07/2020			
SR				
First Issue - See nomination dated: TBC				
 <p>Hutchison 3G UK Limited Star House, 20 Grenfell Road Maudsland, SLS 1EH Tel: 01628 765 000 Fax: 01628 765 001</p> <p>H3G Base Station Information Ltd 0845 6043000 Avenue, Burn Lane, Huddersley, G1 1PQ</p>				
Design Consultant & Principal Contractor				
 <p>WHP Telecommunications Unit 1 Maple Park, Low Fields Avenue, Leeds LS12 6HH Tel: 01133023550 e-mail: info@whptelecoms.com</p>				
Site Name:	STREETWORKS ON NORTH SIDE OF CLAYTON ROAD			
Site ID:	HGN13149			
Address:	CLAYTON ROAD, HAYES, LONDON BOROUGH OF HILLINGDON, LONDON, GREATER LONDON, UB3 1RT			
TBC:	150 EXISTING ELEVATION A			
Project:	H3G 5G UNILATERAL			
Purpose of Issue:	PLANNING			
EE CR ID:	N/A	MBNL CR ID:	N/A	UK CR ID:
Mapor Drawing No.:	HGN13149_M001			Issue:
				A


Approx. Roof Level
9m AGL

Approx. Roof Level
7m AGL

Ground Level

Existing approx. 6.2m high streetlight
Existing approx. 6.2m high streetlight

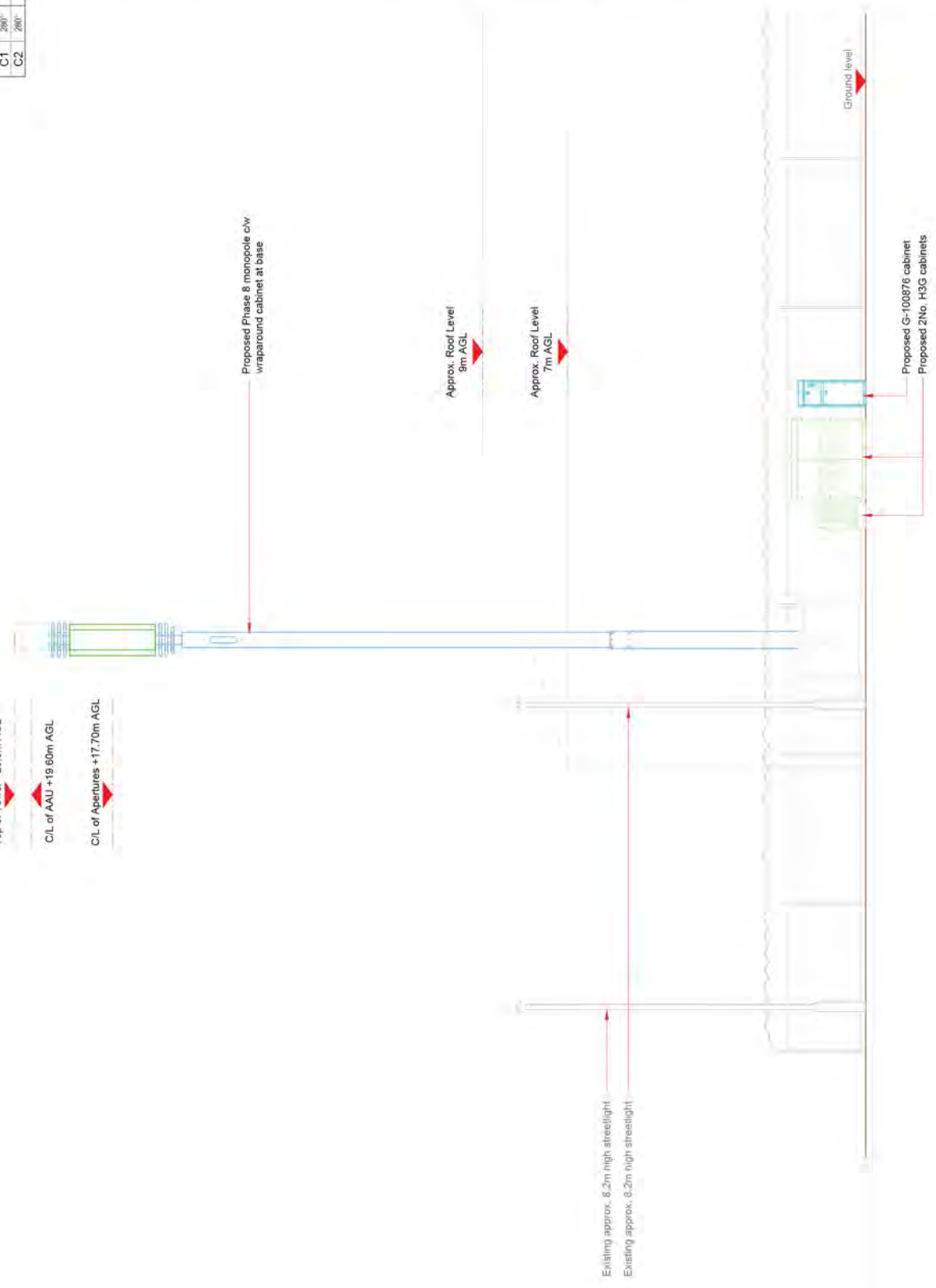
EXISTING ELEVATION A



Aperture ID	Proposed Bearing	Aperture ID	Proposed Bearing
A1	40°	H3G	H3G
A2	40°	H3G	H3G
B1	100°	H3G	H3G
B2	100°	H3G	H3G
C1	280°	H3G	H3G
C2	280°	H3G	H3G

NOTES:
1 ALL DIMENSIONS IN MM UNLESS OTHERWISE NOTED

Top of Tower +20.0m AGL
 C/L of AAU +19.60m AGL
 C/L of Apertures +17.70m AGL



PROPOSED H3G ELEVATION



Model	MBNL	H3G 5G UNILATERAL	Planning	A
MBNL	07/07/2020	07/07/2020	07/07/2020	07/07/2020
CDN	11	11	11	11
SR	11	11	11	11

First Issue - Site nomination dated: TBC

Hutchison 3G UK Limited
 Star House, 20 Grenfell Road
 Maudslayi, SLS 1EH
 Tel: 01628 750 000
 Fax: 01628 750 001

H3G Base Station Information Line:
 0845 6043000
 Available from 8pm Monday to Friday



Design Consultant & Principal Contractor



WHP Telecoms
 Unit 1 Maple Park,
 Low Fields Avenue, Leeds
 LS12 6HH
 Tel: 01133023550
 e-mail: info@whptelecoms.com

Site Name: **STREETWORKS ON NORTH SIDE OF CLAYTON ROAD**
 Site ID: **HGN13149**

Address: **CLAYTON ROAD, HAYES, LONDON BOROUGH OF HILLINGDON, LONDON, GREATER LONDON, UB3 1RT**

Project: **260 PROPOSED H3G ELEVATION**
 H3G 5G UNILATERAL

Purpose of Issue: **PLANNING**

EE CR ID	MBNL CR ID	3UK CR ID
N/A	N/A	N/A

Master Drawing No: **HGN13149_M001**

Support Structure Schedule

Structure ID	Status	Equipment Description / Type	Structure Manufacturer	Height AGL (m)	Colour (RAL Colour)	Headframe Details	Foundation / Support Gillage / Host Structure Details	Support Bolt Details	MBNL Ref.	Comments
ST1	Proposed	Phase 8	-	20.0m	Galvanised	-	Root Foundation	-	-	-

STATUS KEY:

Installed: Existing and to remain
Relocate: Existing and to be relocated
Remove: Existing to be removed from site
Proposed: New on site

LOCATION KEY:

Outdoor: Located outside equipment room
Indoor: Located within an equipment cabinet or located inside a cabinet or item of equipment

Equipment Schedule

Equipment ID	Quantity	Status	Equipment Description / Type	Equipment Manufacturer	Dimensions (W x D x H)	Weight (kg)	Colour (RAL Colour)	Material	Location	Power	Power cable length (m)	MBNL Ref.	Comments
CAB1	1	Proposed	H3g - Bowler	-	1900x600x1752	-	Grey	Steel	Outdoor	-	-	-	-
CAB2	1	Proposed	H3g - APM9530	-	640x480x1200	-	Grey	Steel	Outdoor	-	-	-	-
CAB3	1	Proposed	G-100876	-	600x520x1585	-	Grey	Steel	Outdoor	-	-	-	-
CAB4	1	Proposed	Diplexer Cabinet	-	1800x750x1600	-	Grey	Steel	Outdoor	-	-	-	-

MBNL H3G 5G UNILATERAL Planning A
 01/10/2020
 CPN
 N/A
 SN

First Issue - See revision table 'BIC'



Hutchinson 3G UK Limited
 Star House, 20 Greyfriar Road
 Mablethorpe, SLE 15H
 To: 01426 763 033
 Fax: 01426 763 071

H3G Base Station Information Line
 0542 6041000
 Available from 09:00 Monday to Friday

Design Consultant & Principal Contractor



WHP Telecom
 Unit 1, Maple Park,
 Low Fields Avenue, Leeds
 LS12 6HH
 Tel: 0113 3023550
 e-mail: info@whptelecoms.com

Site Name: **STREETWORKS ON NORTH SIDE OF CLAYTON ROAD**
 Site ID: **HGN13149**

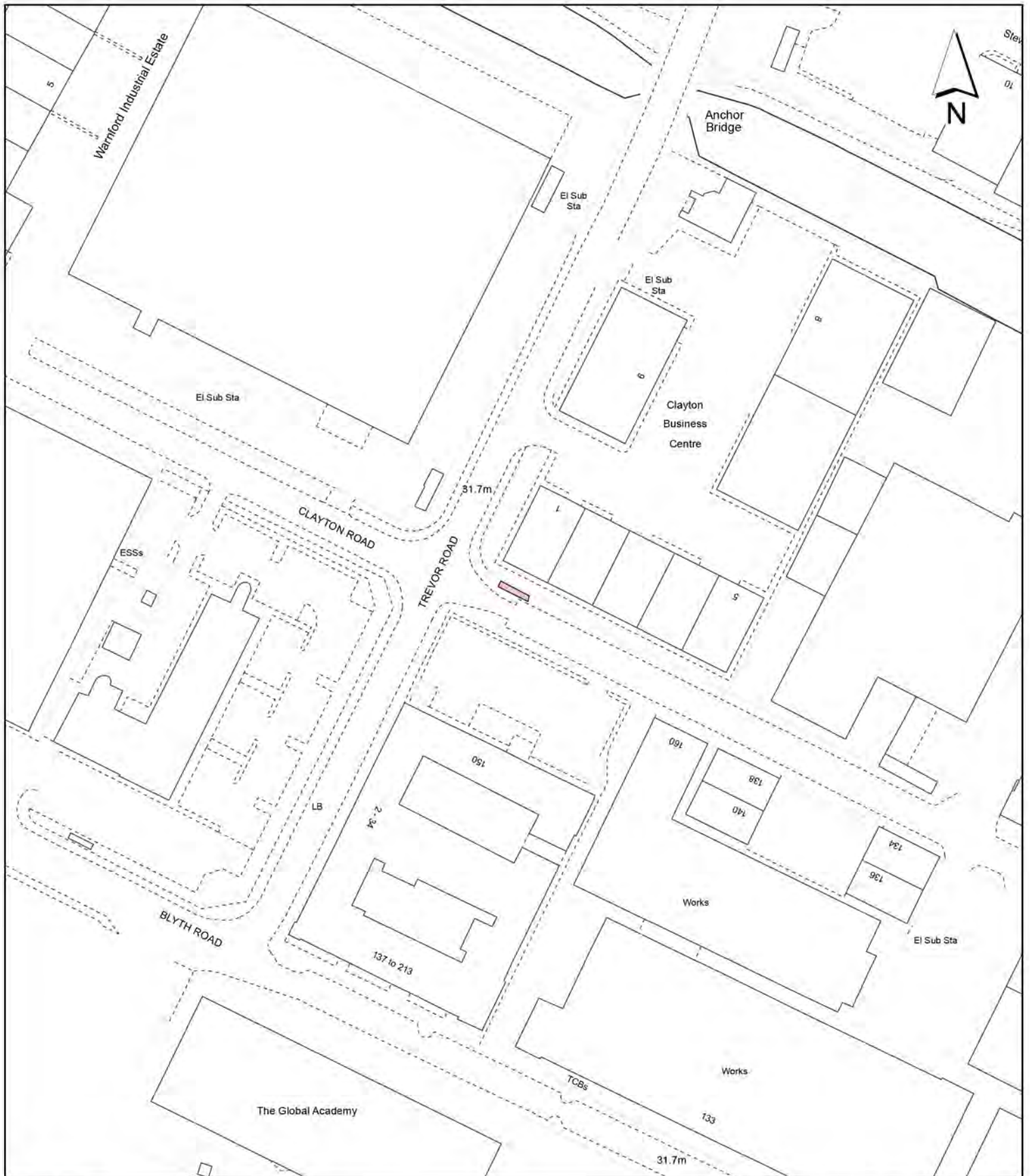
Address: **CLAYTON ROAD, HAYES, LONDON BOROUGH OF HILLINGDON, LONDON, GREATER LONDON, UB3 1RT**

Title: **305 EQUIPMENT SCHEDULE & SUPPORT STRUCTURE DETAILS**
 Project: **H3G 5G UNILATERAL**

Purpose of Issue: **PLANNING**

See CRD ID: **N/A**
 MBNL CRD ID: **N/A**
 SUK CRD ID: **N/A**

Release Drawing No: **HGN13149_M001**
 Issue: **A**



Notes:

 Site boundary

For identification purposes only.
 This copy has been made by or with the authority of the Head of Committee Services pursuant to section 47 of the Copyright, Designs and Patents Act 1988 (the Act).
 Unless the Act provides a relevant exception to copyright.
 © Crown copyright and database rights 2020 Ordnance Survey 100019283

Site Address:

**Land at Clayton Road Junction
 With Trevor Road, Clayton Road**

Planning Application Ref:
75722/APP/2020/2187

Planning Committee:
Central & South

Scale:
1:1,250

Date:
Sept 2020

**LONDON BOROUGH
 OF HILLINGDON
 Residents Services
 Planning Section**

Civic Centre, Uxbridge, Middx. UB8 1UW
 Telephone No.: Uxbridge 01895 250111



Report of the Head of Planning, Transportation and Regeneration

Address LAND AT JUDGE HEATH LANE HAYES

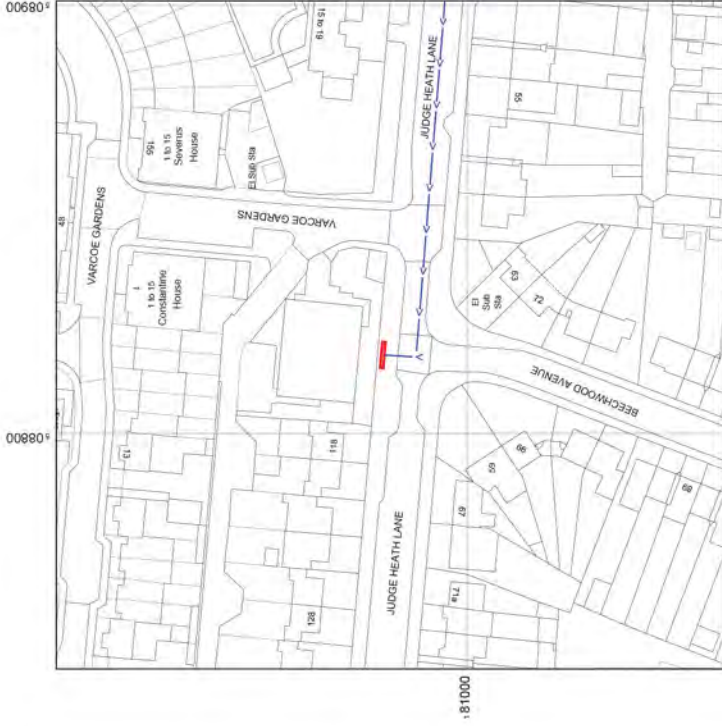
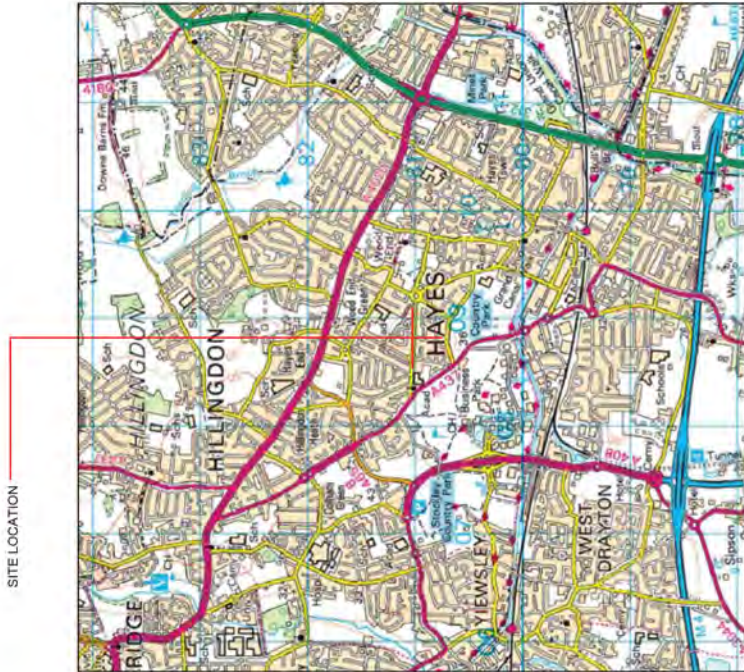
Development: Proposed 18m Phase 8 Monopole C/W wrapround Cabinet at base, 3 cabinets and associated ancillary works (Application under Part 16 of Schedule 2 to the Town and Country Planning (General Permitted Development) Order 2015 (as amended) for determination as to whether prior approval is required for siting and appearance).

LBH Ref Nos: 75731/APP/2020/2220

Date Plans Received: 16/07/2020

Date(s) of Amendment(s):


Date Application Valid: 16/07/2020



Reproduced by permission of Ordnance Survey on behalf of the Controller of Her Majesty's Stationery Office
All rights reserved. © Crown Copyright licence no. 100022432

Reproduced by permission of Ordnance Survey on behalf of the Controller of Her Majesty's Stationery Office
All rights reserved. © Crown Copyright licence no. 100062043

SITE AREA PLAN

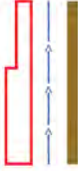


SITE PHOTOGRAPH

NOTES

1. ALL DIMENSIONS IN MM UNLESS OTHERWISE NOTED

DIRECTIONS TO SITE
Follow A4020 to Uxbridge R6/A4020 in Hayes. Take the A4020 exit from the roundabout, take the 3rd exit onto Uxbridge R6/A4020. At the roundabout, take the 3rd exit onto Uxbridge R6/A4020. Turn left onto Church Rd. At the roundabout, take the 3rd exit onto Judge Heath Ln. At the roundabout, take the 3rd exit onto Judge Heath Ln. Site location is on the right hand side.
Hayes Amateur Boxing Club, Judge Heath Lane, HAYES, Hillingdon, UB3 2P*



Project	H3G 5G UNILATERAL	Phase	A
Client	MBNL	Project of Interest	Planning
Drawn	08/07/2020	Revision / Approval Description	
Checked	CMN	First Issue - Site nomination dated TBC	
Approved	SD		



Hutchison 3G UK Limited
Star House, 20 Grenfell Road
Maidenhead, SL6 1EH
Tel: 01628 765 000
Fax: 01628 765 001
H3G Base Station Information Line:
0845 6043000
Available from 9pm Monday to Friday

Design Consultant & Principal Contractor



WHP Telecommunications
Unit 1 Maple Park,
Low Fields Avenue, Leeds
LS12 6HH
Tel: 01133023550
e-mail: info@whptelecoms.com

Site Name:	JUDGE HEATH LANE
Site ID:	HGN13144
Address:	JUDGE HEATH LANE HAYES LONDON BOROUGH OF HILLINGDON LONDON UB3 1JP
TIN:	002 SITE LOCATION PLAN
Project:	H3G 5G UNILATERAL
Purpose of Issue:	PLANNING
EE CR ID:	N/A
MBNL CR ID:	N/A
SUK CR ID:	N/A
Master Drawing No:	HGN13144_M001
Issue:	A

GOOGLE MAPS QR CODE



GOOGLE MAPS - <https://goo.gl/maps/VZGLL3Ge77kymed427>

GOOGLE STREETVIEW - <https://goo.gl/maps/cc7wc4y2gWbvC3hx7>

NOTES:
 1. ALL DIMENSIONS IN MM UNLESS OTHERWISE NOTED

Model:	MBNL / EE / H3G	Project:	H3G 5G UNILATERAL	Type of work:	Planning	Issue:	A
Drawn:	08/07/2020	Revision / Upgrade Description:					
Checked:		First Issue - Site nomination dated: TBC					
Approved:							

Hutchison 3G UK Limited
 Star House, 20 Grenfell Road
 Maudslayi, SL6 1EH
 Tel: 01628 750 000
 Fax: 01628 750 001

H3G Base Station Information Line:
 0845 6043000
 Available from 9pm Monday to Friday

WHP Telecoms
 Unit 1 Maple Park,
 Low Fields Avenue, Leeds
 LS12 6HH
 Tel: 01133023550
 e-mail: info@whptelecoms.com

Design Consultant & Principal Contractor

Site Name: **JUDGE HEATH LANE**

Site ID: **HGN13144**

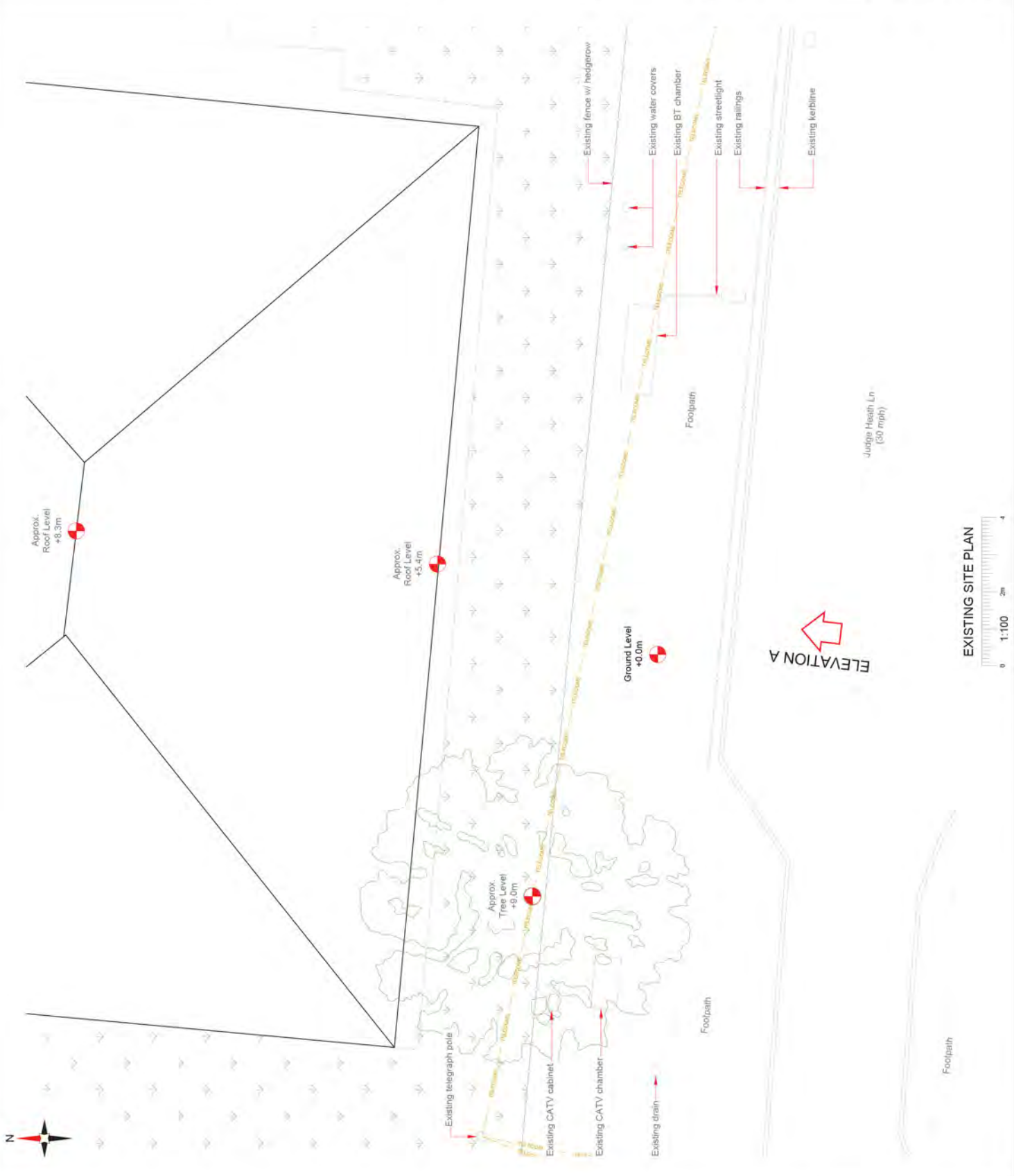
Address: **JUDGE HEATH LANE
 HAYES
 LONDON BOROUGH OF HILLINGDON
 LONDON
 UB3 1JP**

TBC: **100 EXISTING SITE PLAN**

Project: **H3G 5G UNILATERAL**

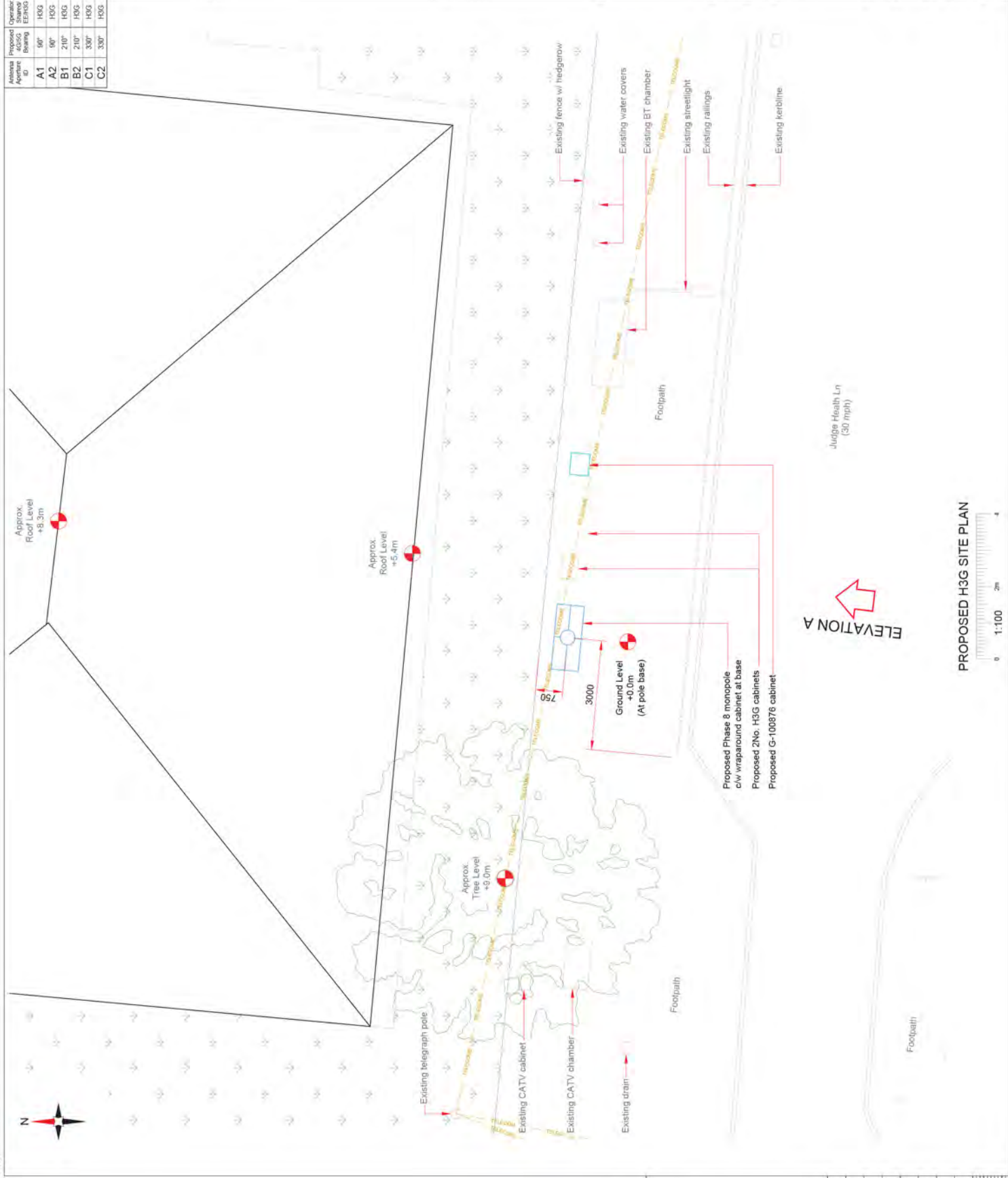
Purpose of Issue: **PLANNING**

EE CR ID:	N/A	MBNL CR ID:	N/A	3UK CR ID:	N/A
Master Drawing No.:	HGN13144_M001				
Issue:	A				



EXISTING SITE PLAN
 0 1:100 2m 4

Address ID	Proposed Aperture	Share Bearing	Operator
A1	90°	H3G	EE/R35G
A2	90°	H3G	H3G
B1	210°	H3G	H3G
B2	210°	H3G	H3G
C1	300°	H3G	H3G
C2	300°	H3G	H3G



NOTES:
1. ALL DIMENSIONS IN MM UNLESS OTHERWISE NOTED

Model	MBNL	H3G 5G UNILATERAL	Planning	A
Date	08/07/2020	Revision / Upgrade / Description	First Issue - Site nomination dated: TBC	
Drawn	CDN			
Checked	CDN			
Approved	SD			

Hutchison 3G UK Limited
Star House, 20 Grenfell Road
Maidenhead, SL6 1EH
Tel: 01628 752 000
Fax: 01628 752 001

H3G Base Station Information Line:
0845 6043000
Available from 8pm Monday to Friday

WHP Telecoms
Unit 1 Maple Park,
Low Fields Avenue, Leeds
LS12 6HH
Tel: 01133023550
e-mail: info@whptelecoms.com

Design Consultant & Principal Contractor

Site Name: **JUDGE HEATH LANE**

Site ID: **HGN13144**

Address: **JUDGE HEATH LANE
HAYES
LONDON BOROUGH OF HILLINGDON
LONDON
UB3 1JP**

TBC: **210 PROPOSED H3G SITE PLAN**

Project: **H3G 5G UNILATERAL**

Purpose of Issue: **PLANNING**

EE CRF ID: **N/A**
MBNL CRF ID: **N/A**
SUK CRF ID: **N/A**

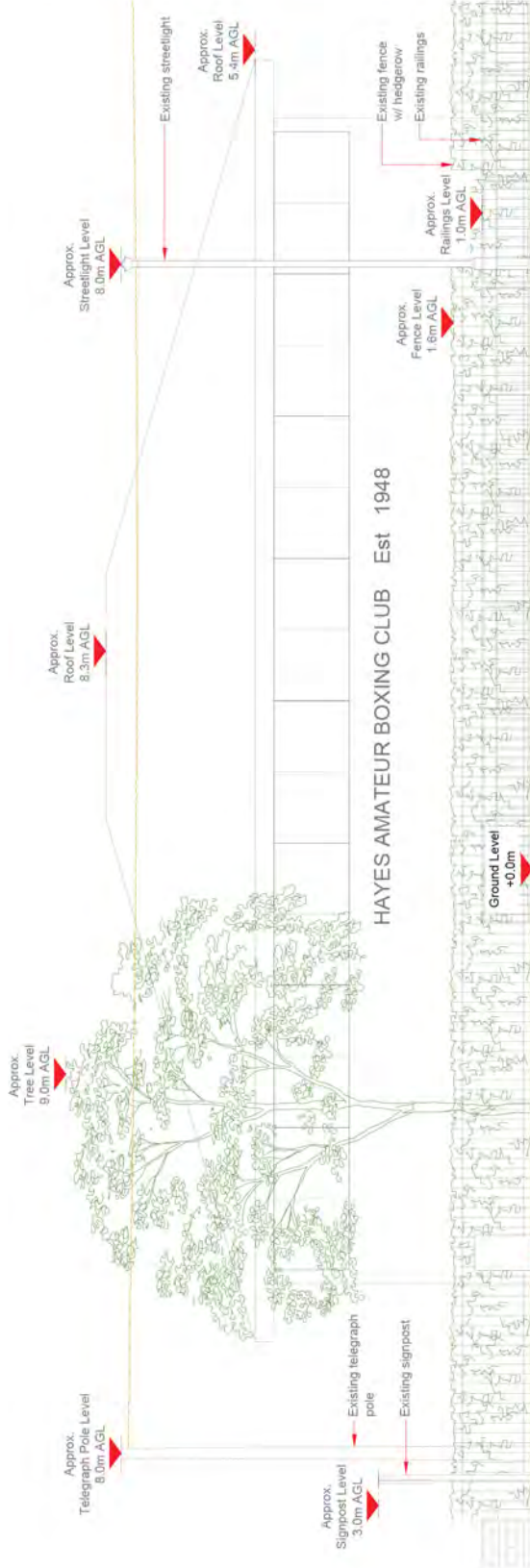
Master Drawing No: **HGN13144_M001**

Issue: **A**

PROPOSED H3G SITE PLAN



1. ALL DIMENSIONS IN MM UNLESS OTHERWISE NOTED



EXISTING ELEVATION A

NOTES:

1. ALL DIMENSIONS IN MM UNLESS OTHERWISE NOTED

Block	MBNL / EE / F142G	Project	H3G 5G UNILATERAL	Type of Work	Planning	Issue	A
MD01	08/07/2020	Revision / Upgrade Description	First Issue - Site nomination dated: TBC				
Drawn	CDN	Checked	WHP				
Approved	SD						



Hutchison 3G UK Limited
 Star House, 20 Greenfield Road
 Maudslayi, SL6 1EH
 Tel: 01628 750 000
 Fax: 01628 750 001

H3G Base Station Information line:
 0945 6043000
 Available from 8pm Monday to Friday

Design Consultant & Principal Contractor

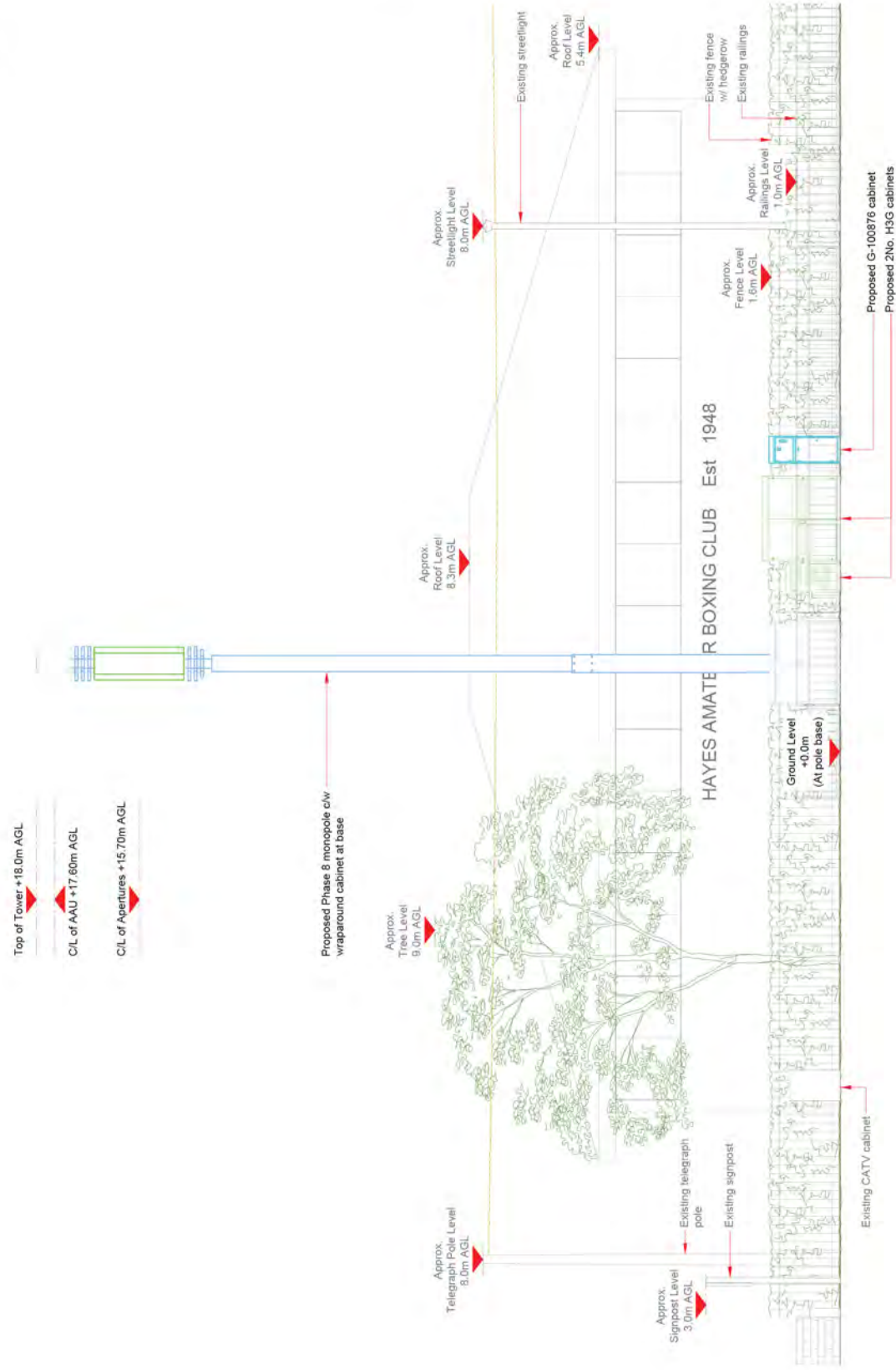


WHP Telecoms
 Unit 1 Maple Park,
 Low Fields Avenue, Leeds
 LS12 6HH
 Tel: 01133023550
 e-mail: info@whptelecoms.com

Site Name:	JUDGE HEATH LANE
Site ID:	HGN13144
Address:	JUDGE HEATH LANE HAYES LONDON BOROUGH OF HILLINGDON LONDON UB3 1JP
TBC:	150 EXISTING ELEVATION A
Project:	H3G 5G UNILATERAL
Purpose of Issue:	PLANNING
EE CR ID:	N/A
MBNL CR ID:	N/A
3UK CR ID:	N/A
Master Drawing No.:	HGN13144_M001
Issue:	A

Address Aperture ID	Proposed Bearing	Operator Shared EIR/5G
A1	90°	H3G
A2	90°	H3G
B1	210°	H3G
B2	210°	H3G
C1	300°	H3G
C2	300°	H3G

NOTES:
 1. ALL DIMENSIONS IN MM UNLESS OTHERWISE NOTED



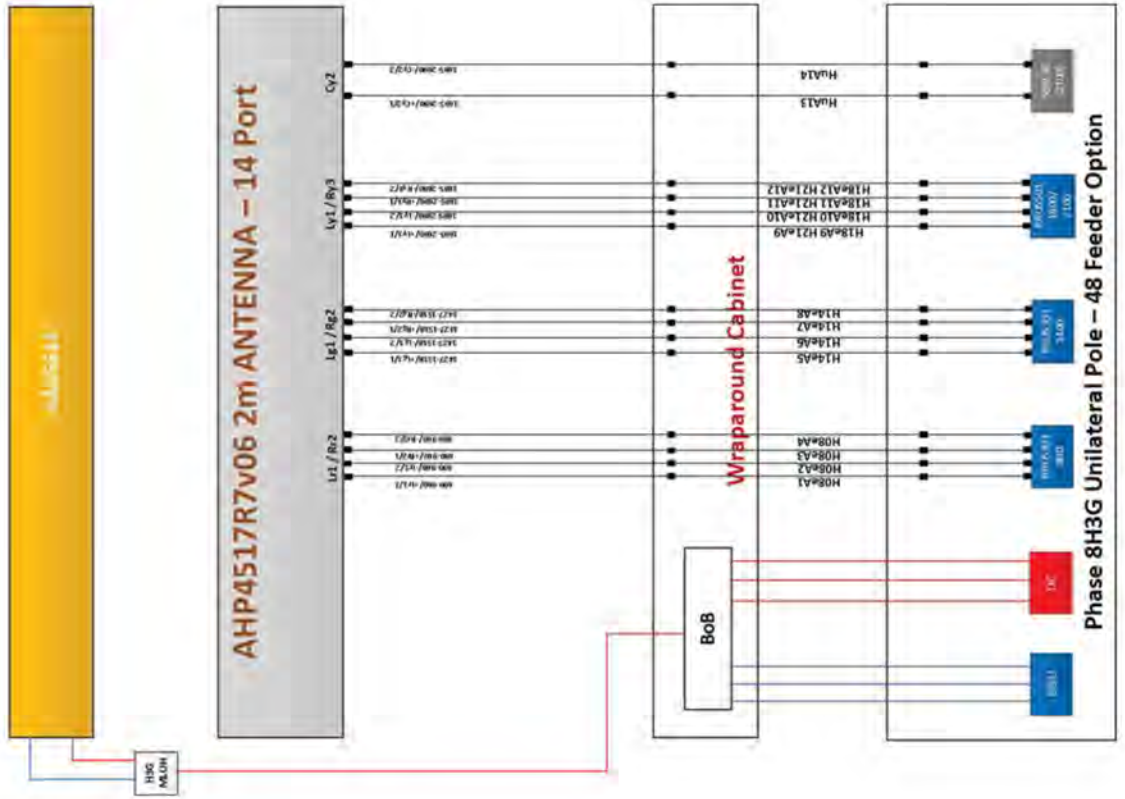
PROPOSED H3G ELEVATION



<p>Hutchison 3G UK Limited Star House, 20 Greenfield Road Maudslough, SL0 1EH Tel: 01628 750 000 Fax: 01628 750 001</p> <p>H3G Base Station Information Line: 0845 6043000 Available from 8pm Monday to Friday</p> <p>WHP Telecoms Unit 1 Maple Park, Low Fields Avenue, Leeds LS12 6HH Tel: 01133023550 e-mail: info@whptelecoms.com</p> <p>Design Consultant & Principal Contractor</p>	<p>Project: H3G 5G UNILATERAL</p> <p>MBNL: MBNL</p> <p>Date: 08/07/2020</p> <p>CDN: CDN</p> <p>Location: CDN</p> <p>Site ID: CDN</p> <p>Project: H3G 5G UNILATERAL</p> <p>MBNL: MBNL</p> <p>Date: 08/07/2020</p> <p>CDN: CDN</p> <p>Location: CDN</p> <p>Site ID: CDN</p>	<p>Site Name: JUDGE HEATH LANE</p> <p>Site ID: HGN13144</p> <p>Address: JUDGE HEATH LANE HAYES LONDON BOROUGH OF HILLINGDON LONDON UB3 1JP</p> <p>Project: 260 PROPOSED H3G ELEVATION</p> <p>Project: H3G 5G UNILATERAL</p> <p>Purpose of Issue: PLANNING</p> <p>EE CRF ID: N/A</p> <p>MBNL CRF ID: N/A</p> <p>DUK CRF ID: N/A</p> <p>Master Drawing No: HGN13144_M001</p> <p>Scale: A</p>
--	---	---

Proposed H3G Antenna Aperture Schedule & RF Equipment Capacity

Antenna Aperture ID	Antenna Aperture Size (Length x Width x Depth)	Aperture Height C/L	Aperture Max Weight (kg)	Proposed 4G/5G Bearing	Tech: 4G/5G	Operator: Shared/EE/H3G	Antenna Aperture Coordinates		MHA No. (Max. Height)	Main Feeder		BOB (Max. Size & Weight)		Active Router (Max. Size & Weight)	Passive Router (Max. Size & Weight)
							Eastings	Northings		Size	Length	No.	Top		
A1	795x395x220mm	17.60m	45kg	90°	5G	H3G	-	-	0	TBC	TBC	4	1	1	1
A2	2009x489x206mm	15.70m	TBC	90°	3G/4G	H3G	-	-	3	TBC	TBC	4	1	1	1
B1	795x395x220mm	17.60m	45kg	210°	5G	H3G	-	-	0	TBC	TBC	4	1	1	1
B2	2009x489x206mm	15.70m	TBC	210°	3G/4G	H3G	-	-	3	TBC	TBC	4	1	1	1
C1	795x395x220mm	17.60m	45kg	330°	5G	H3G	-	-	0	TBC	TBC	4	1	1	1
C2	2009x489x206mm	15.70m	TBC	330°	3G/4G	H3G	-	-	3	TBC	TBC	4	1	1	1



STATUS KEY:
Installed: Existing and to remain
Relocate: Existing and to be relocated
Remove: Existing to be removed from site
Proposed: New on site



Hutchison 3G UK Limited
 5th Floor, 20 Grenfell Road
 Maudslayi, SLS, LEA
 Tel: 011329 750 000
 Fax: 011329 750 001
 H3G Base Station Information Line
 0548 6041000
 Website: www.h3g.co.uk

WHP Telecoms
 Design Consultant & Principal Contractor
 Unit 1 Maple Park,
 Low Fields Avenue, Leeds
 LS12 6HH
 Tel: 01133023550
 e-mail: info@whptelecoms.com

Site Name: JUDGE HEATH LANE
Sub ID: HGN13144
Address: JUDGE HEATH LANE
 HAYES
 LONDON BOROUGH OF HILLINGDON
 LONDON
 UB3 1JP

TBC: 303 PROPOSED H3G ANTENNA
SCHEDULE & LINE CONFIGURATION
Project: H3G 5G UNILATERAL
Proposed of Issue: PLANNING
EE CR ID: N/A
MBNL CR ID: N/A
DUK CR ID: N/A
Master Drawing No.: HGN13144_M001
Issue: A

Support Structure Schedule

Structure ID	Status	Equipment Description / Type	Structure Manufacturer	Height AGL (m)	Colour (RAL Colour)	Headframe Details	Foundation / Support Gillage / Host Structure Details	Support Bolt Details	MBNL Ref.	Comments
ST1	Proposed	Phase 8	-	18.0m	Galvanised	-	Root Foundation	-	-	-

STATUS KEY:

- Installed:** Existing and to remain
- Relocate:** Existing and to be relocated
- Remove:** Existing to be removed from site
- Proposed:** New on site

LOCATION KEY:

- Outdoor:** Located outside equipment room
- Indoor:** Located within an equipment cabin or located inside a cabinet or item of equipment

Equipment Schedule

Equipment ID	Quantity	Status	Equipment Description / Type	Equipment Manufacturer	Dimensions (W x D x H)	Weight (kg)	Colour (RAL Colour)	Material	Location	Power	Power cable length (m)	MBNL Ref.	Comments
CAB1	1	Proposed	H3g - Bowler	-	1900x600x1752	-	Grey	Steel	Outdoor	-	-	-	-
CAB2	1	Proposed	H3g - APM9530	-	640x480x1200	-	Grey	Steel	Outdoor	-	-	-	-
CAB3	1	Proposed	G-100876	-	600x520x1585	-	Grey	Steel	Outdoor	-	-	-	-
CAB4	1	Proposed	Diplexer Cabinet	-	1800x750x1600	-	Grey	Steel	Outdoor	-	-	-	-

MD01	MBNL	H3G 5G UNILATERAL	Planning	A
08/07/2020				
First Issue - Site commission sheet 'BIC'				



Hutchinson 3G UK Limited
 Site House, 20 Greenfield Road
 Mablethorpe, S16 1EH
 Tel: 01429 763 000
 Fax: 01429 763 071

H3G Base Station Information Line
 0542 8041000
 Available from 09:00 Monday to Friday



WHP Telecom
 Unit 1, Maple Park,
 Low Fields Avenue, Leeds
 LS12 6HH
 Tel: 01133023550
 e-mail: info@whptelecoms.com

Site Name: JUDGE HEATH LANE

Site ID: HGN13144

Address: JUDGE HEATH LANE
 HAYES
 LONDON BOROUGH OF HILLINGDON
 LONDON
 UB3 1JP

Project: 305 EQUIPMENT SCHEDULE & SUPPORT STRUCTURE DETAILS

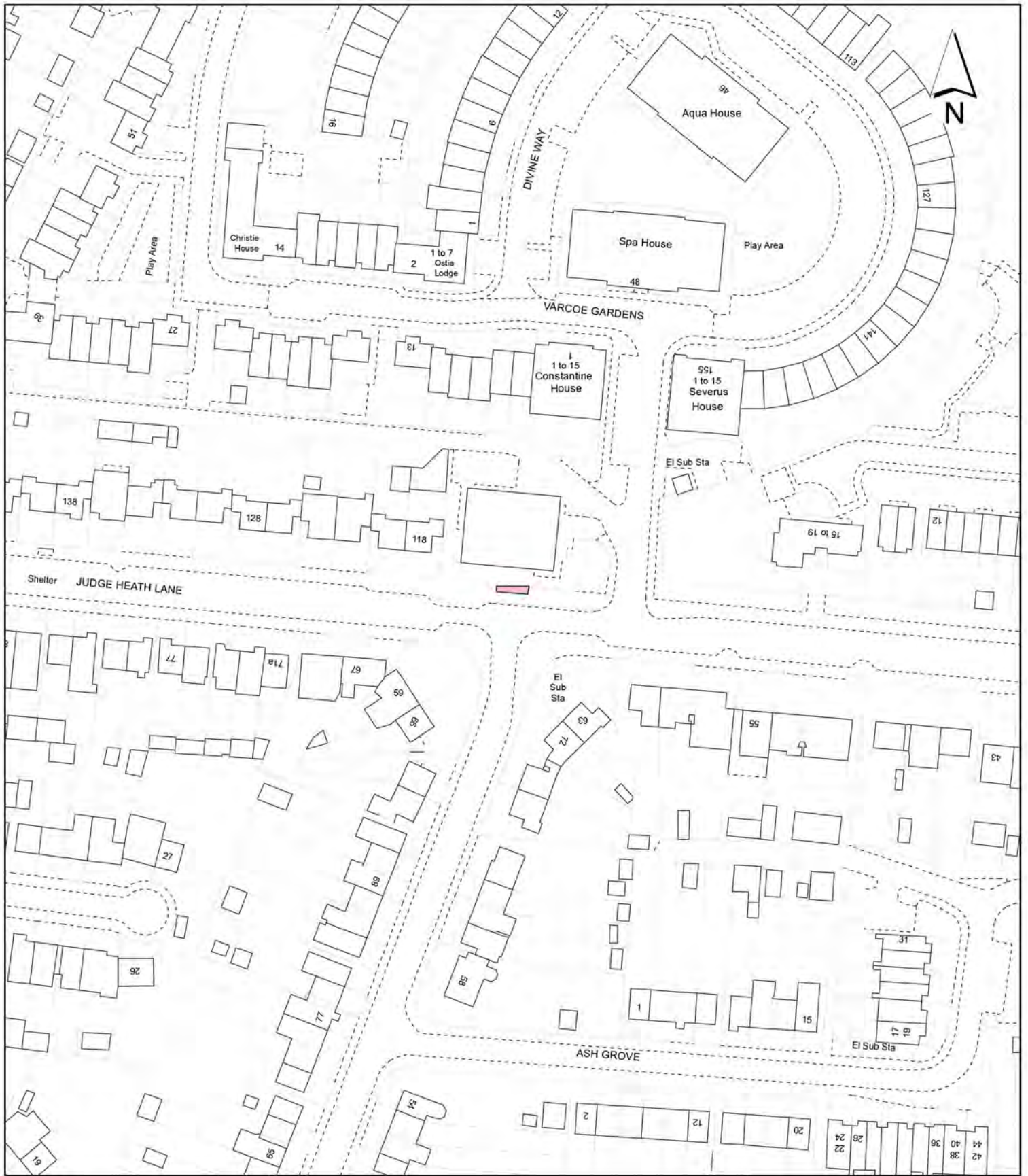
Project: H3G 5G UNILATERAL

Support of Issue: PLANNING

SEE OR ID:	MBNL OR ID:	3UK OR ID:
N/A	N/A	N/A

Master Drawing No: HGN13144_M001

Sheet: A



Notes:

 Site boundary

For identification purposes only.
 This copy has been made by or with the authority of the Head of Committee Services pursuant to section 47 of the Copyright, Designs and Patents Act 1988 (the Act).
 Unless the Act provides a relevant exception to copyright.
 © Crown copyright and database rights 2020 Ordnance Survey 100019283

Site Address:

**Land at Judge Heath Lane,
 Hayes**

**LONDON BOROUGH
 OF HILLINGDON**
 Residents Services
 Planning Section

Civic Centre, Uxbridge, Middx. UB8 1UW
 Telephone No.: Uxbridge 01895 250111

Planning Application Ref:

75731/APP/2020/2220

Scale:

1:1,250

Planning Committee:

Central & South

Date:

Sept 2020



HILLINGDON
 LONDON

Report of the Head of Planning, Transportation and Regeneration

Address LAND OPPOSITE 41 MORGANS LANE HAYES

Development: Proposed 15m Phase 8 monopole C/W wrapround cabinet at base and associated ancillary works (Application under Part 16 of Schedule 2 to the Town and Country Planning (General Permitted Development) Order 2015 (as amended) for determination as to whether prior approval is required for siting and appearance).

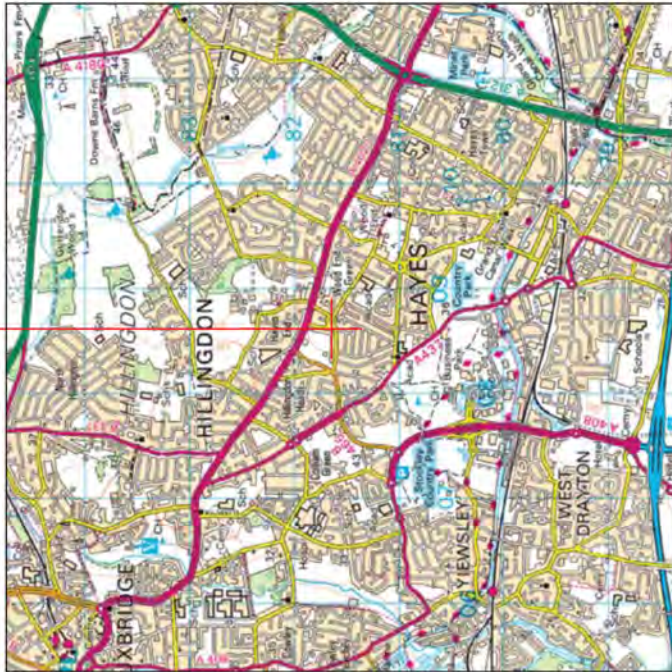
LBH Ref Nos: 75721/APP/2020/2183

Date Plans Received: 15/07/2020

Date(s) of Amendment(s):



Date Application Valid: 15/07/2020

SITE LOCATION

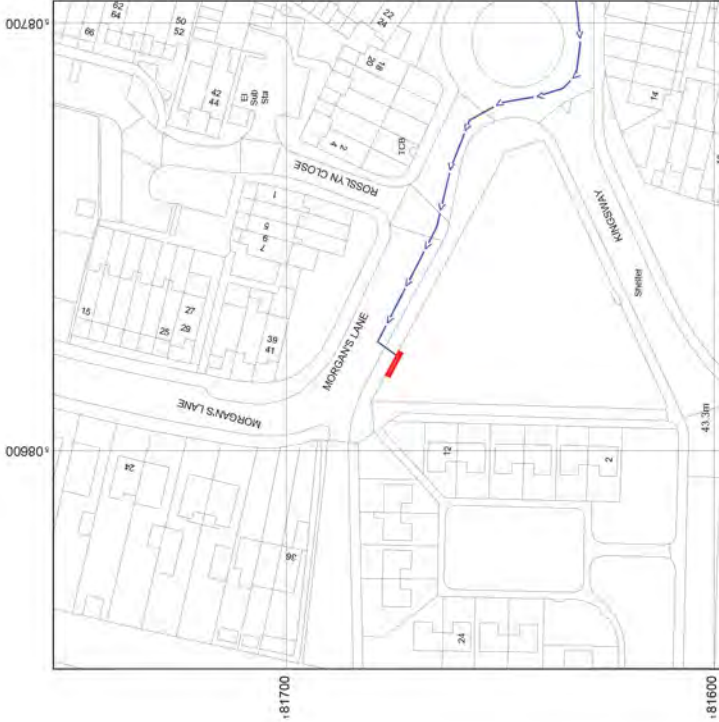


Reproduced by permission of Ordnance Survey on behalf of the Controller of Her Majesty's Stationery Office
All rights reserved. © Crown Copyright licence no. 100062043

SITE AREA PLAN



SITE PHOTOGRAPH



NGR E: 508625 N: 181675

Reproduced by permission of Ordnance Survey on behalf of the Controller of Her Majesty's Stationery Office
All rights reserved. © Crown Copyright licence no. 100062043

SITE LOCATION PLAN



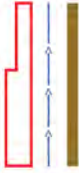
GOOGLE MAPS QR CODE

GOOGLE MAPS - <https://goo.gl/maps/QXHARfrfS4Xac1ZT9>

GOOGLE STREETVIEW - <https://goo.gl/maps/HkRFADz29iWNLu8u7>

NOTES:

- ALL DIMENSIONS IN MM UNLESS OTHERWISE NOTED
- DIRECTIONS TO SITE**
Head east on M4. At junction 3, take the A312 exit to Harrow/Hayes/Hounslow/Heathrow Airport. At the roundabout, take the 1st exit onto The Pkwy/A312. At the roundabout, take the 2nd exit and stay on The Pkwy/A312. Take the A4020 exit toward Uxbridge/Hayes/Calgis/Southern. At the roundabout, take the 1st exit onto Uxbridge/Hayes/Calgis/Southern. At the roundabout, take the 3rd exit onto Morgan's Ln. Follow Morgan's Ln and site location is on the left hand side.



Site Provider's Property Boundary
Access Route To Site
Access Route

Project	H3G 5G UNILATERAL	Phase	Planning
Client	H3G 5G UNILATERAL	Revision / Upgrade Description	A
Date	07/07/2020	First Issue - Site nomination dated: TBC	
Drawn	CDN		
Checked	CDN		
Approved	SD		



Hutchison 3G UK Limited
Star House, 20 Grenfell Road
Maidenhead, SL6 1EH
Tel: 01628 752 000
Fax: 01628 752 001

H3G Base Station Information Line:
0845 5043000
Available from 9pm Monday to Friday

Design Consultant & Principal Contractor



WHP Telecoms
Unit 1 Maple Park,
Low Fields Avenue, Leeds
LS12 6HH
Tel: 01133023550
e-mail: info@whptelecoms.com

Site Name:

MORGAN'S LANE

Site ID:

HGN13145

Address:

MORGAN'S LANE, HILLINGDON,
LONDON BOROUGH OF HILLINGDON,
LONDON, GREATER LONDON,
UB3 2UA

TIN:

002 SITE LOCATION PLAN

Project:

H3G 5G UNILATERAL

Purpose of Issue:

PLANNING

EE CRD ID: N/A

MBNL CRD ID: N/A

SUK CRD ID: N/A

Master Drawing No:

HGN13145_M001

Issue:

A



Existing approx. 6.3m high streetlight

ELEVATION A

Approx. Tree Level
12m AGL

Morgan's Ln
(30m²)

Footpath

EXISTING SITE PLAN



NOTES:

1. ALL DIMENSIONS IN MM UNLESS OTHERWISE NOTED

Model	MBNL / EE / 11452	Project	Typology of works	Issue
M001	MBNL	H3G 5G UNILATERAL	Planning	A
Date:	07/07/2020	Revision / Upgrade Description:		
Drawn:	CDN	First Issue - Site nomination dated: TBC		
Checked:	CDN			
Approved:	SR			



Hutchison 3G UK Limited
 Star House, 20 Greenfield Road
 Maudshead, SL6 1EH
 Tel: 01628 755 000
 Fax: 01628 755 001

H3G Base Station Information line:
 0845 6043000
 Available from 8pm Monday to Friday

Design Consultant & Principal Contractor



WHP Telecommunications
 Unit 1 Maple Park,
 Low Fields Avenue, Leeds
 LS12 6HH
 Tel: 01133023550
 e-mail: info@whptelecoms.com

Site Name:

MORGAN'S LANE

Site ID:

HGN13145

Address:

MORGAN'S LANE, HILLINGDON,
 LONDON BOROUGH OF HILLINGDON,
 LONDON, GREATER LONDON,
 UB3 2UA

Title:

100 EXISTING SITE PLAN

Project:

H3G 5G UNILATERAL

Purpose of Issue:

PLANNING

EE CR ID:

N/A

MBNL CR ID:

N/A

3UK CR ID:

N/A

Master Drawing No.:

HGN13145_M001

Issue:

A



Address Aperture ID	Proposed 4G/5G Bearing	Proposed Height
A1	0°	H3G
A2	0°	H3G
B1	120°	H3G
B2	120°	H3G
C1	240°	H3G
C2	240°	H3G

NOTES:
1. ALL DIMENSIONS IN MM UNLESS OTHERWISE NOTED



PROPOSED H3G SITE PLAN



Drawn	MBNL	H3G 5G UNILATERAL	Project	MBNL EE / 4G/5G	Frequency of class
MBNL	MBNL	H3G 5G UNILATERAL	H3G 5G UNILATERAL	MBNL EE / 4G/5G	Planning
Date	07/07/2020				A
Drawn	CDN				
Checked	CDN				
Approved	SD				

Hutchison 3G UK Limited
Star House, 20 Grenfell Road
Masthead, SL6 1EH
Tel: 01628 765 000
Fax: 01628 765 001

H3G Base Station Information Line:
0845 8043000
Available from 8pm Monday to Friday



Design Consultant & Principal Contractor

WHP Telecoms
Unit 1 Maple Park,
Low Fields Avenue, Leeds
LS12 6HH
Tel: 01133023550
e-mail: info@whptelecoms.com



Site Name: MORGAN'S LANE
Site ID: HGN13145

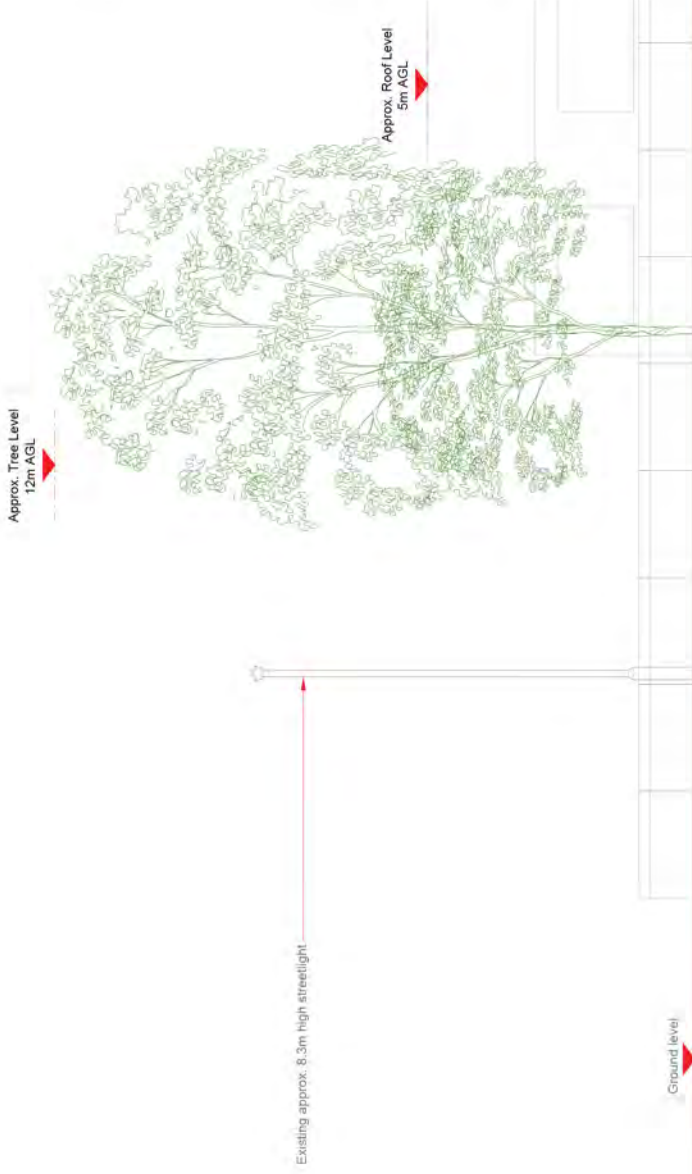
Address: MORGAN'S LANE, HILLINGDON,
LONDON BOROUGH OF HILLINGDON,
LONDON, GREATER LONDON,
UB3 2UA

Title: 210 PROPOSED H3G SITE PLAN
Project: H3G 5G UNILATERAL
Purpose of Issue: PLANNING

EE CRF ID:	MBNL CRF ID:	SUK CRF ID:
N/A	N/A	N/A

Master Drawing No: HGN13145_M001
Issue: A

NOTES:
1. ALL DIMENSIONS IN MM UNLESS OTHERWISE NOTED



Model:	MBNL / EE / H3G	Project:	H3G 5G UNILATERAL	Typology of works:	Planning	Issue:	A
ID:	M001	Date:	07/07/2020	Revision / Upgrade Description:			
Drawn:	CDN	Checked:	CDN	First Issue - Site nomination dated:	TBC		
Approved:	CDN	Approved:	CDN				



Hutchison 3G UK Limited
Star House, 20 Greenfield Road
Maidenhead, SL6 1EH
Tel: 01628 750 000
Fax: 01628 750 001

H3G Base Station Information Line:
0846 6043000
Available from 8pm Monday to Friday

Design Consultant & Principal Contractor



WHP Telecoms
Unit 1 Maple Park,
Low Fields Avenue, Leeds
LS12 6HH
Tel: 01133023550
e-mail: info@whptelecoms.com

Site Name: MORGAN'S LANE

Site ID: HGN13145

Address:
MORGAN'S LANE, HILLINGDON,
LONDON BOROUGH OF HILLINGDON,
LONDON, GREATER LONDON,
UB3 2UA


Tbc: 150 EXISTING ELEVATION A

Project: H3G 5G UNILATERAL

Purpose of Issue: PLANNING

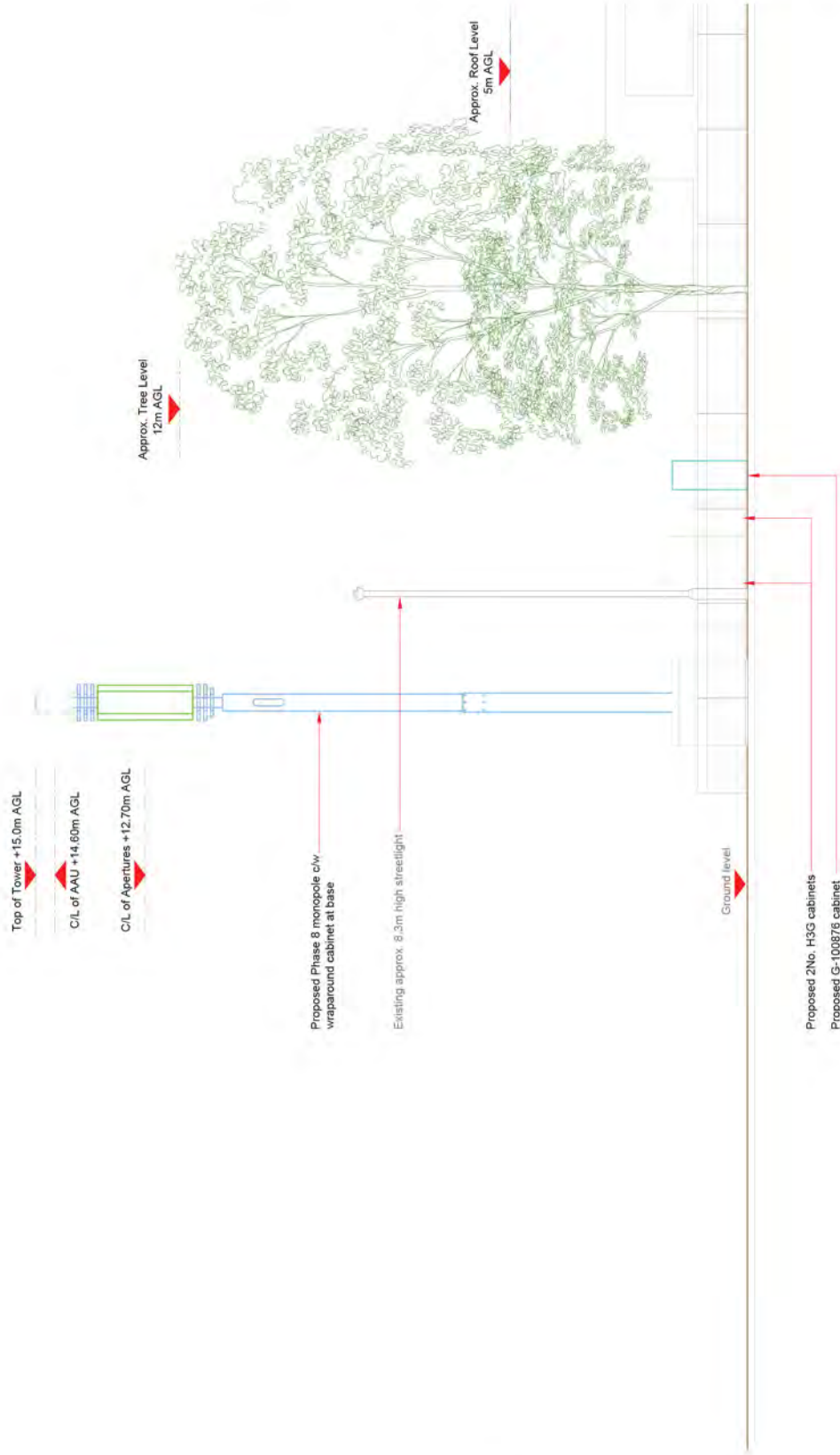
EE CR ID:	N/A	MBNL CR ID:	N/A	DUK CR ID:	N/A
-----------	-----	-------------	-----	------------	-----

Master Drawing No: HGN13145_M001
Issue: A



Address Aperture ID	Proposed Aperture Bearing	Proposed HOG	Shared Aperture HOG
A1	0°	HOG	EHOG
A2	0°	HOG	HOG
B1	120°	HOG	HOG
B2	120°	HOG	HOG
C1	240°	HOG	HOG
C2	240°	HOG	HOG

NOTES:
1. ALL DIMENSIONS IN MM UNLESS OTHERWISE NOTED



PROPOSED H3G ELEVATION



Drawn	Checked	Project	Revision
MBNL	MBNL	H3G 5G UNILATERAL	Planning
07/07/2020	07/07/2020		A

Hutchison 3G UK Limited
Star House, 20 Grenfell Road
Masthead, SL6 1EH
Tel: 01628 765 000
Fax: 01628 765 001

H3G Base Station Information Line:
0845 8043000
Available from 9pm Monday to Friday



Design Consultant & Principal Contractor

WHP Telecoms
Unit 1 Maple Park,
Low Fields Avenue, Leeds
LS12 6HH
Tel: 01133023550
e-mail: info@whptelecoms.com

Site Name: **MORGAN'S LANE**

Site ID: **HGN13145**

Address: **MORGAN'S LANE, HILLINGDON,
LONDON BOROUGH OF HILLINGDON,
LONDON, GREATER LONDON,
UB3 2UA**

Tel: **260 PROPOSED H3G ELEVATION**

Project: **H3G 5G UNILATERAL**

Purpose of Issue: **PLANNING**

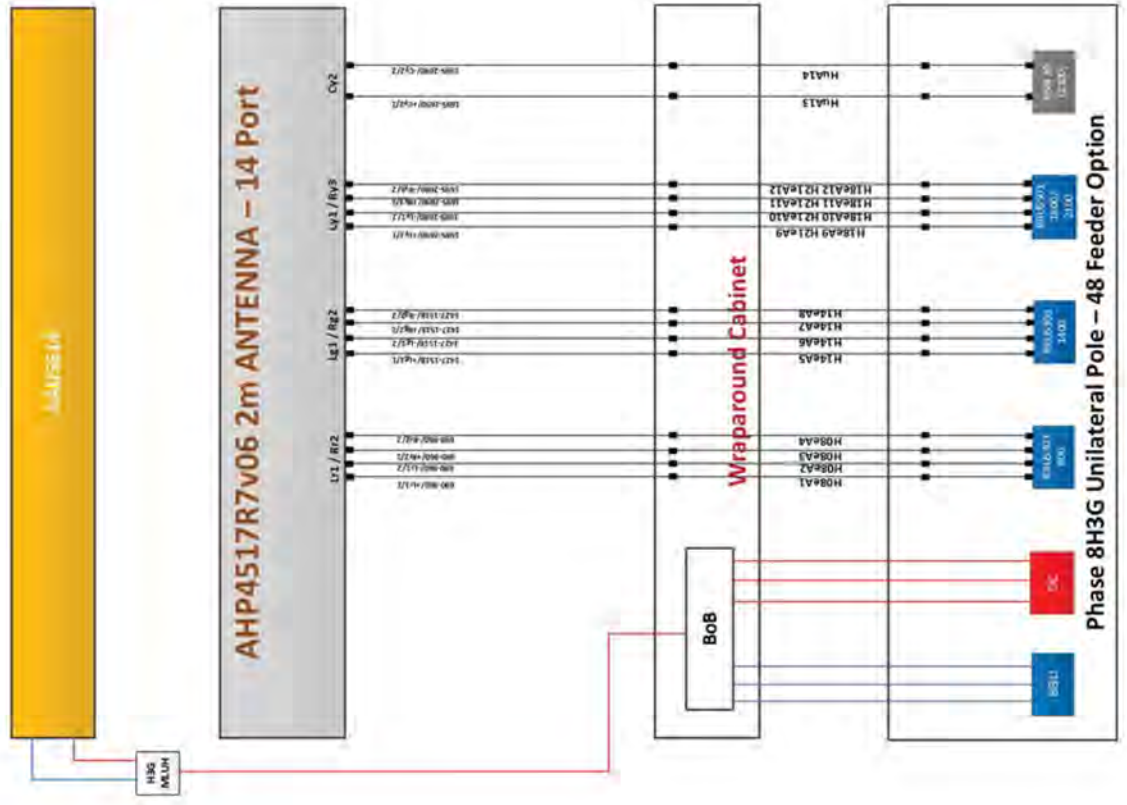
EE CR ID:	MBNL CR ID:	SUK CR ID:
N/A	N/A	N/A

Master Drawing No: **HGN13145_M001**

Issue: **A**

Proposed H3G Antenna Aperture Schedule & RF Equipment Capacity

Antenna Aperture ID	Antenna Aperture Size (Length x Width x Depth)	Aperture Height C/L	Aperture Max Weight (kg)	Proposed 4G/5G Bearing	Tech: 4G/5G	Operator: Shared/EE/H3G	Antenna Aperture Coordinates		RRU No. (Max. No. in Array)	MHA No. (Max. No. in Array)	Main Feeder		BOB (Max. Size & Weight)		Active Feeder (Max. Size & Weight)	Passive Feeder (Max. Size & Weight)
							Eastings	Northings			Size	Length	No.	No.		
A1	795x395x220mm	14.60m	45kg	0°	5G	H3G	-	-	0	0	TBC	TBC	4	1	1	1
A2	2009x489x206mm	12.70m	TBC	0°	3G/4G	H3G	-	-	3	0	TBC	TBC	4	1	1	1
B1	795x395x220mm	14.60m	45kg	120°	5G	H3G	-	-	0	0	TBC	TBC	4	1	1	1
B2	2009x489x206mm	12.70m	TBC	120°	3G/4G	H3G	-	-	3	0	TBC	TBC	4	1	1	1
C1	795x395x220mm	14.60m	45kg	240°	5G	H3G	-	-	0	0	TBC	TBC	4	1	1	1
C2	2009x489x206mm	12.70m	TBC	240°	3G/4G	H3G	-	-	3	0	TBC	TBC	4	1	1	1



STATUS KEY:
 Existing Existing and to remain
 Relocate: Existing and to be relocated
 Remove: Existing to be removed from site
 Proposed: New on site

Model	MBNL	H3G 5G UNILATERAL	Planning	A
MD01	07/07/2020	Final Issue - Site reservation dated TBC		

Hutchison 3G UK Limited
 Star House, 20 Grenfell Road
 Mansfield, S10 2EH
 Tel: 01629 765 000
 Fax: 01629 765 071

H3G Base Station Information Line:
 0545 9041000
 Available from 9pm Monday to Friday

WHIP TELECOM
 Unit 1 Maple Park,
 Low Fields Avenue, Leeds
 LS12 6HH
 Tel: 01133023550
 e-mail: info@whiptelecoms.com

Design Consultant & Principal Contractor:
MORGAN'S LANE
HGN13145
 MORGAN'S LANE, HILLINGDON,
 LONDON BOROUGH OF HILLINGDON,
 LONDON, GREATER LONDON,
 UB3 2UA

TRF: 303 PROPOSED H3G ANTENNA
SCHEDULE & LINE CONFIGURATION
H3G 5G UNILATERAL

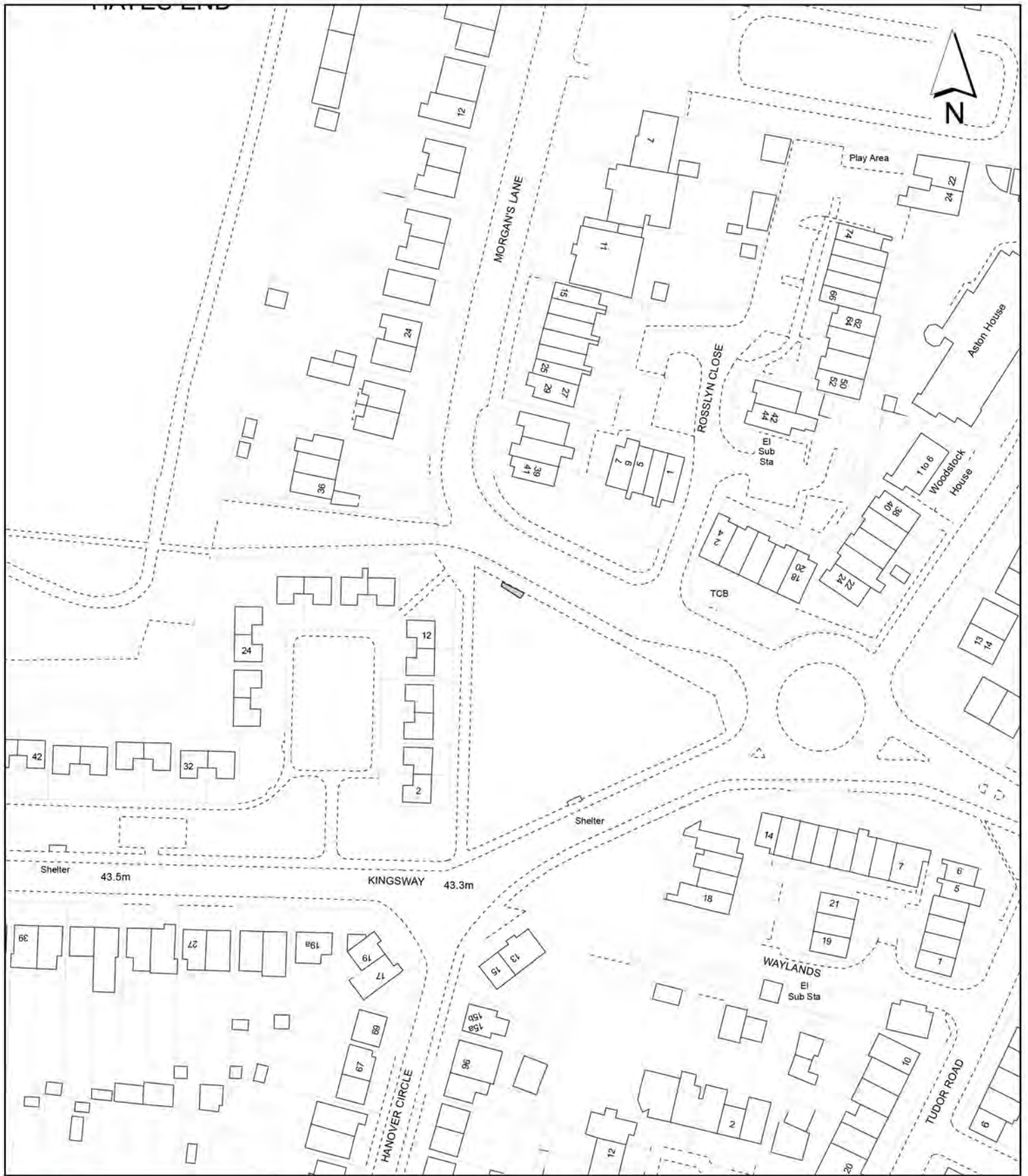
Project: PLANNING

Revision of Issue:


REV. NO.	MBNL CRF ID	3UK CRF ID
N/A	N/A	N/A

Master Drawing No.: HGN13145_M001

Scale: A



Notes:

 Site boundary

For identification purposes only.

This copy has been made by or with the authority of the Head of Committee Services pursuant to section 47 of the Copyright, Designs and Patents Act 1988 (the Act).

Unless the Act provides a relevant exception to copyright.

© Crown copyright and database rights 2020 Ordnance Survey 100019283

Site Address: Land opposite 41 Morgans Lane Hayes UB3 2UA	
Planning Application Ref: 75721/APP/2020/2183	Scale: 1:1,250
Planning Committee: Central & South	Date: Sept 2020

**LONDON BOROUGH
OF HILLINGDON**
Residents Services
Planning Section

Civic Centre, Uxbridge, Middx. UB8 1UW
Telephone No.: Uxbridge 01895 250111



HILLINGDON
LONDON

Report of the Head of Planning, Transportation and Regeneration

Address BALMORAL DRIVE HAYES

Development: Installation of 18m Phase 8 Monopole with a wrapround Cabinet at base and associated ancillary works (Application under Part 16 of schedule 2 to the Town and Country Planning (General Permitted Development) Order 2015 (as amended) for determination as to whether prior approval is required for siting and appearance).

LBH Ref Nos: 75795/APP/2020/2519

Date Plans Received: 11/08/2020

Date(s) of Amendment(s):


Date Application Valid: 11/08/2020

SITE LOCATION



Reproduced by permission of Ordnance Survey on behalf of the Controller of Her Majesty's Stationery Office
All rights reserved. © Crown Copyright licence no. 100062043

SITE AREA PLAN



SITE PHOTOGRAPH

109700



182000

NGR E: 509726 N: 182005
Reproduced by permission of Ordnance Survey on behalf of the Controller of Her Majesty's Stationery Office
All rights reserved. © Crown Copyright licence no. 100062043

SITE LOCATION PLAN



GOOGLE MAPS QR CODE

GOOGLE MAPS - <https://goo.gl/maps/qVJD8dvtmBzYApFXA>

GOOGLE STREETVIEW - <https://goo.gl/maps/h6tNKpnj1KWp8So18>

NOTES:

- ALL DIMENSIONS IN MM UNLESS OTHERWISE NOTED
- DIRECTIONS TO SITE**
Head northwest on M4. At junction 3, take the A312 exit to Heathrow Airport/Hayes/Eltham. At the roundabout, take the 4th exit onto The Pkwy/A312. At the roundabout, take the 2nd exit and stay on The Pkwy/A312. Take the A4020 exit toward Uxbridge/Hayes/Calings Court. At the roundabout, take the 1st exit onto Uxbridge/Hayes/Calings Court. At the roundabout, continue straight onto Balkmore Dr. Follow Balkmore Dr and site location is on the left hand side.



Site Provider's
Property Boundary
Access Route To Site
Access Route

Project	H3G 5G UNILATERAL	Function of Contract	Planning	Issue	A
MD01	MBNL	Revision / Upgrade Description			
Drawn	CPN	Checked	First Issue - Site nomination dated: TBC		
Approved	SD				



Hutchison 3G UK Limited
Star House, 20 Grenfell Road
Maddenhead, SL6 1EH
Tel: 01628 765 000
Fax: 01628 765 001

H3G Base Station Information Line:
0845 6043000
Available from 9pm Monday to Friday

Design Consultant & Principal Contractor



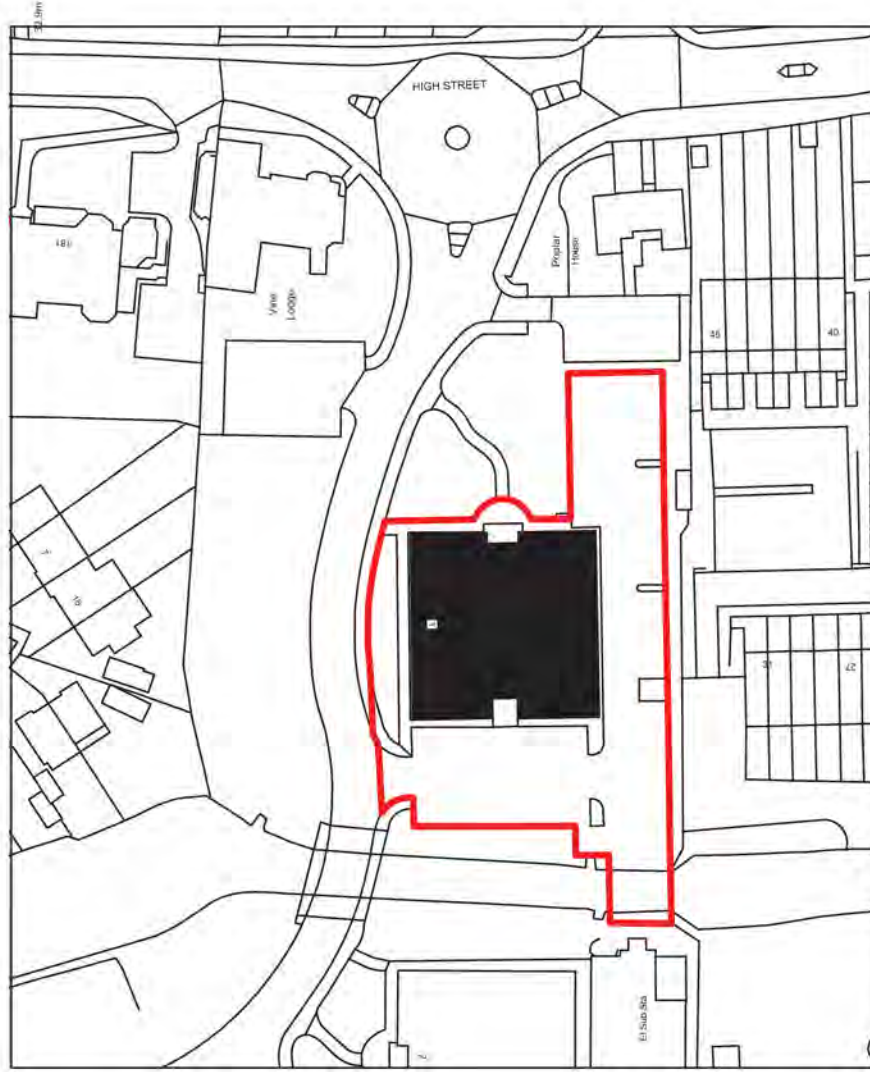
WHP Telecoms
Unit 1 Maple Park,
Low Fields Avenue, Leeds
LS12 6HH
Tel: 01133023550
e-mail: info@whptelecoms.com

Site Name:	BALMORAL DRIVE
Site ID:	HGN11041
Address:	BALMORAL DRIVE, HAYES, LONDON BOROUGH OF HILLINGDON, LONDON, GREATER LONDON, UB4 8DG
TBC:	002 SITE LOCATION PLAN
Project:	H3G 5G UNILATERAL
Purpose of Issue:	PLANNING
EE CRD ID:	N/A
MBNL CRD ID:	N/A
3UK CRD ID:	N/A
Master Drawing No:	HGN11041_M001
Issue:	A

DISCLAIMER
 THE USER COPY ACCORDING TO THE ELECTRONIC DATA AS THE LEGAL
 FOR CONFORMANCE OF USE, AND RESPONSIBILITY FOR THE ACCURACY OF
 THE INFORMATION CONTAINED HEREIN. ALL INFORMATION CONTAINED
 THIS DRAWING IS SUBJECT TO CHANGE WITHOUT NOTICE. THE USER
 FOR STRUCTURAL DETAILS REFER TO STRUCTURAL ENGINEERS DRAWINGS
 ALL DIMENSION ELEMENTS AND LOCATIONS INCLUDING POINTS AND
 THIS DRAWING IS SUBJECT TO SURVEY AND STATUTORY APPROVALS
 ALL DIMENSIONS ARE INDICATIVE ONLY AND ARE TO BE CONFIRMED ON SITE
COPYRIGHT IS RESERVED
 COPYING OR REPRODUCTION OF THIS DRAWING OR ELECTRIC DATA
 WITHOUT THE WRITTEN PERMISSION OF A4 STUDIOS IS NOT PERMITTED



20 metres 40 metres 60 metres 80 metres 100 metres



ALLPORT HOUSE
 COWLEY, UXBRIDGE, UB8 2AD

Drawing Title: EXISTING LOCATION PLAN
 Scale: 1:1250 @ A4
 Date: FEBRUARY 2020
 Drawing Number: 4D_1920_PL_601





ELEVATION A

Balmoral Dr
(50m/min)

Footpath

Existing approx. 6.3m high streetlight

Existing chamber

Existing approx. 8.0m high streetlight

Existing chamber

EXISTING SITE PLAN



NOTES:

- 1. ALL DIMENSIONS IN MM UNLESS OTHERWISE NOTED

Revision	MBNL 11/17/14/16	Project	H3G 5G UNILATERAL	Proposed by/checked	Planning	Issue	A
MD01	04/09/2020	Revision / Approval Description	First Issue - Site nomination dated: TBC				
Drawn	LDN	Checked	LDN				
Approved	LDN	Approved	LDN				



Hutchison 3G UK Limited
 Star House, 20 Grenfell Road
 Maudslayi, SL6 1EH
 Tel: 01628 765 000
 Fax: 01628 765 001

H3G Base Station Information Line:
 0845 6043000
 Available from 9pm Monday to Friday

Design Consultant & Principal Contractor



WHP Telecoms
 Unit 1 Maple Park,
 Low Fields Avenue, Leeds
 LS12 6HH
 Tel: 01133023550
 e-mail: info@whptelecoms.com

Site Name:

BALMORAL DRIVE

Site ID:

HGN11041

Address:

BALMORAL DRIVE, HAYES,
 LONDON BOROUGH OF HILLINGDON,
 LONDON, GREATER LONDON,
 UB4 8DG

Title:

100 EXISTING SITE PLAN

Project:

H3G 5G UNILATERAL

Purpose of Issue:

PLANNING

EE CR ID:

N/A

MBNL CR ID:

N/A

UK CR ID:

N/A

Master Drawing No.:

HGN11041_M001

Issue:

A



Address Aperture ID	Proposed Bearing	Proposed Share EPR3G
A1	105°	H3G
A2	105°	H3G
B1	225°	H3G
B2	225°	H3G
C1	345°	H3G
C2	345°	H3G

NOTES:
1. ALL DIMENSIONS IN MM UNLESS OTHERWISE NOTED

ELEVATION A

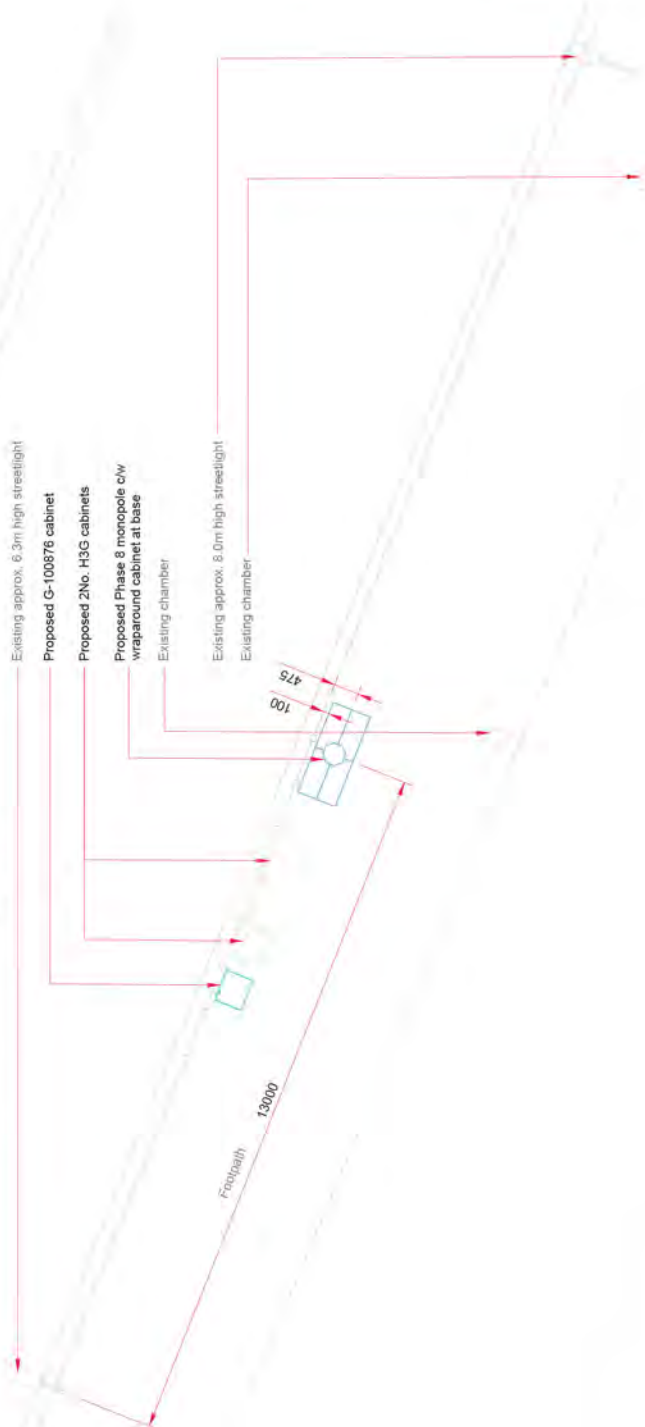
Balmoral Dr
(30mph)

Existing approx. 6.3m high streetlight
Proposed G-100876 cabinet
Proposed 2No. H3G cabinets
Proposed Phase 8 monopole c/w
wraparound cabinet at base
Existing chamber

Frontpath
13000

Existing approx. 6.0m high streetlight
Existing chamber

475
100



PROPOSED H3G SITE PLAN



Drawn	MBNL	EE/17102	Project	Proposed of class	Issue
MBNL	MBNL	H3G 5G UNILATERAL	Planning	A	
Drawn	04/02/2020	H3G 5G UNILATERAL	Revision 1 (Original Submission)		
Checked		CPN	First Issue - Site nomination dated: TBC		
Approved		CPN			
Approved		SD			



Hutchison 3G UK Limited
Star House, 20 Grenfell Road
Masthead, SL6 1EH
Tel: 01628 765 000
Fax: 01628 765 001

H3G Base Station Information line:
0845 6043000
Available from 9pm Monday to Friday

Design Consultant & Principal Contractor



WHP Telecoms
Unit 1 Maple Park,
Low Fields Avenue, Leeds
LS12 6HH
Tel: 01133023550
e-mail: info@whptelecoms.com

Site Name:

BALMORAL DRIVE

Site ID:

HGN11041

Address:

BALMORAL DRIVE, HAYES,
LONDON BOROUGH OF HILLINGDON,
LONDON, GREATER LONDON,
UB4 8DG

TIN:

210 PROPOSED H3G SITE PLAN

Project:

H3G 5G UNILATERAL

Purpose of Issue:

PLANNING

EE CRF ID:

N/A

MBNL CRF ID:

N/A

3UK CRF ID:

N/A

Master Drawing No:

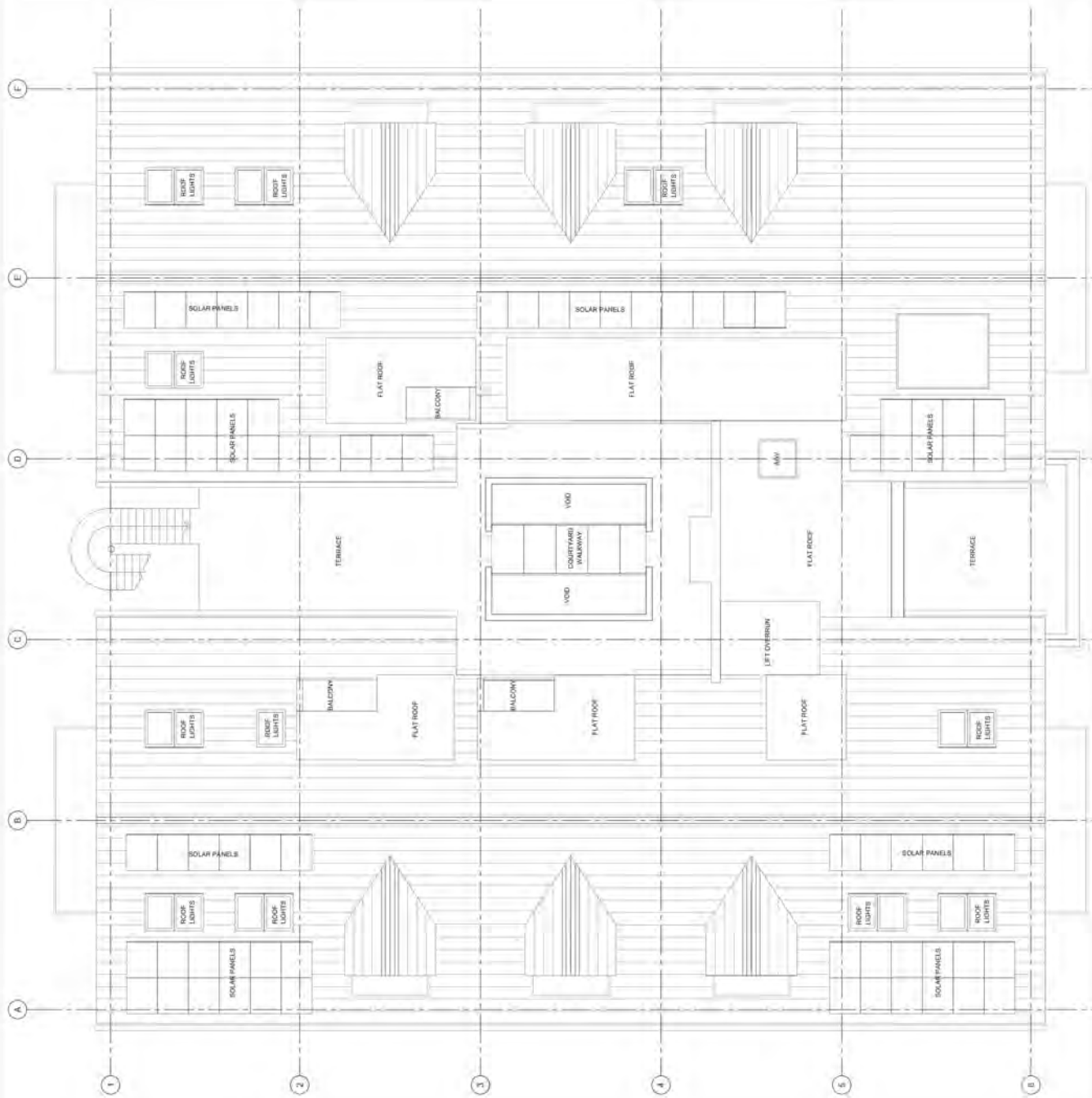
HGN11041_M001

Issue:

A

Disclaimer
 THE HARD COPY ACCOMPANYING THE ELECTRONIC DATA IS THE LEGAL TRANSMISSION OF INFORMATION. THE ELECTRONIC DATA ARE ISSUED AS A PDF FILE AND ARE NOT TO BE USED FOR ANY OTHER PURPOSE OR FOR ANY CONSEQUENCE RESULTING FROM THE USE OR ALTERATION OF THIS INFORMATION IS ACCEPTED.
 THIS DRAWING IS SUBJECT TO CHANGE DURING THE DESIGN PROCESS AND IS NOT TO BE USED FOR CONSTRUCTION WITHOUT THE WRITTEN PERMISSION OF STUDIO ARCHIS NOT PERMITTED.
 ALL DIMENSIONS ARE INDICATIVE ONLY AND ARE TO BE CONFIRMED ON SITE.
 Copyright © Reserved
 Copying or reproduction of this drawing or electronic data without the written permission of Studio Archis is not permitted.

Note:
 Drawings based on survey by Ross Laird drawings: 303011_303042



PLANNING



Drawing Title: PROPOSED 9 FLATS ROOF PLAN

Scale: 1:100 @ A2

Date: JANUARY, 2020

Drawing Number: 4D_1920_SK_612.3



**PROPOSED
 9 FLATS ROOF PLAN**

ALLPORT HOUSE
 UXBRIDGE, LONDON UB8 2AD

NOTES
1. ALL DIMENSIONS IN MM UNLESS OTHERWISE NOTED

Approx. Roof Level
9m AGL

Existing approx. 8.0m high streetlight

Existing approx. 6.3m high streetlight

Ground level

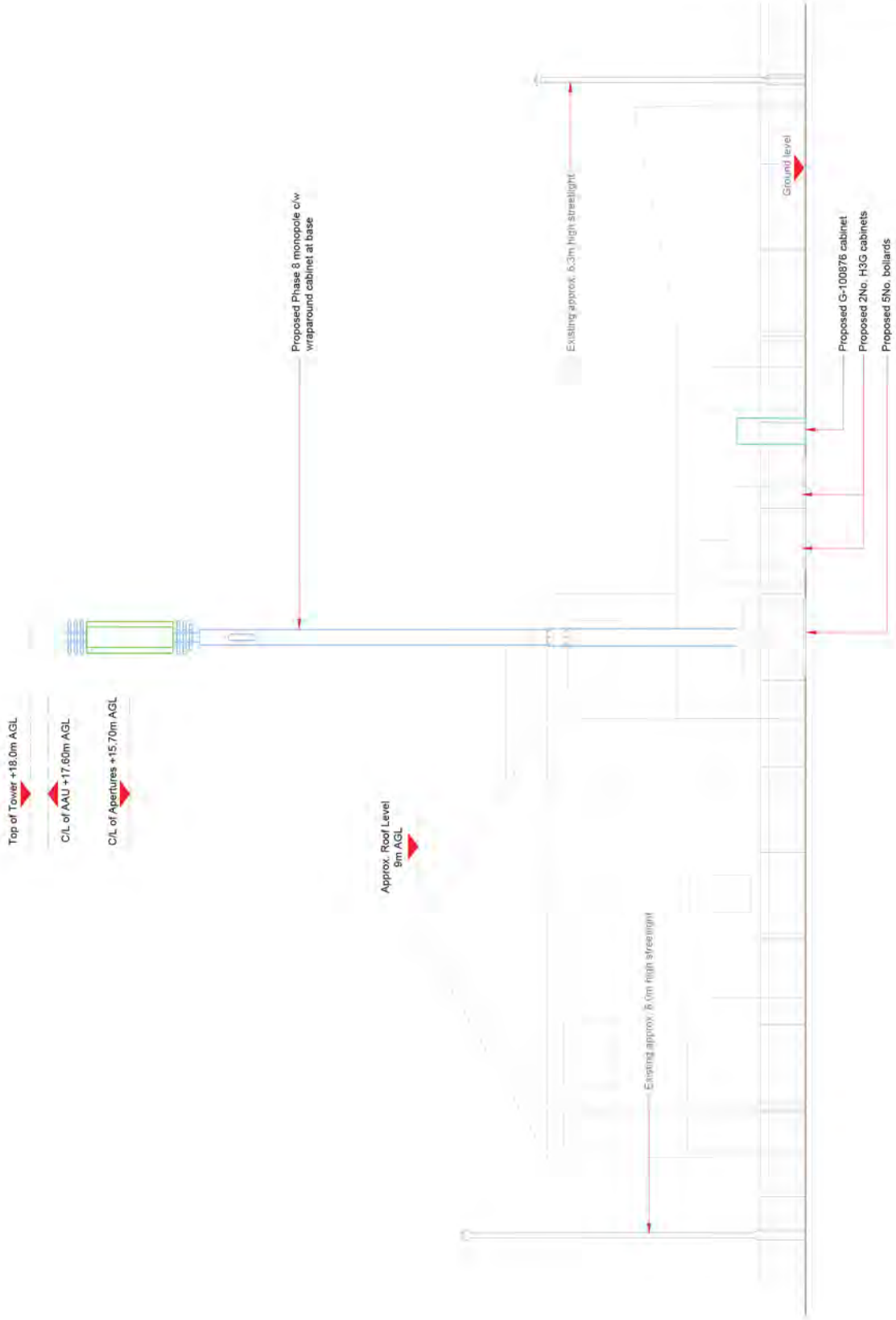
EXISTING ELEVATION A



Model	MBNL	H3G 5G UNILATERAL	Planning	A
Revision	04/09/2020			
CDN				
BY				
SR				
First Issue - See revision table 'TBC'				
<p>Hutchison 3G UK Limited 5th Floor, 20 Grenfell Road Manchester, S14 7EH Tel: 01629 750 000 Fax: 01629 750 001</p> <p>H3G Base Station Information Line 0845 6043000 Website: www.h3g.co.uk</p>				
<p>WHP Telecoms Unit 1 Maple Park, Low Fields Avenue, Leeds LS12 6HH Tel: 01133023550 e-mail: info@whptelecoms.com</p>				
Design Consultant & Principal Contractor				
<p>Site Name: BALMORAL DRIVE</p> <p>Site ID: HGN11041</p> <p>Address: BALMORAL DRIVE, HAYES, LONDON BOROUGH OF HILLINGDON, LONDON, GREATER LONDON, UB4 8DG</p>				
Title: 150 EXISTING ELEVATION A				
Project: H3G 5G UNILATERAL				
Purpose of Issue: PLANNING				
EE CR ID:	N/A	MBNL CR ID:	N/A	UK CR ID:
MBNL CR ID:	N/A	UK CR ID:	N/A	Issue:
Master Drawing No: HGN11041_M001				A

Antenna Aperture ID	Proposed Elevation	Share EIRP/0G
A1	105°	H0G
A2	105°	H0G
B1	225°	H0G
B2	225°	H0G
C1	345°	H0G
C2	345°	H0G

NOTES
1 ALL DIMENSIONS IN MM UNLESS OTHERWISE NOTED



Top of Tower +18.0m AGL
C/L of AAU +17.60m AGL
C/L of Apertures +15.70m AGL

Approx. Roof Level
9m AGL

PROPOSED H3G ELEVATION

0 1:100 2m

MBNL	H3G 5G UNILATERAL	Planning	A
CDN			
SR			
SR			

First Issue - Site nomination dated 17/03/2021



Hutchison 3G UK Limited
Star House, 20 Greenfield Road
Masthead, SL5 7EH
Tel: 01628 765 000
Fax: 01628 765 001

H3G Base Station Information Line
0845 6043000
Available from 8pm Monday to Friday

Design Consultant & Principal Contractor



WHP Telecom
Unit 1 Maple Park,
Low Fields Avenue, Leeds
LS12 6HH
Tel: 01133023550
e-mail: info@whptelecoms.com

Site Name:

BALMORAL DRIVE

Site ID:

HGN11041

Address:

BALMORAL DRIVE, HAYES,
LONDON BOROUGH OF HILLINGDON,
LONDON, GREATER LONDON,
UB4 8DG

TIN:

260 PROPOSED H3G ELEVATION

Project:

H3G 5G UNILATERAL

Purpose of Issue:

PLANNING

EE CRF ID: N/A

MBNL CRF ID: N/A

UK CRF ID: N/A

Master Drawing No:

HGN11041_M001

Issue:


A

Disclaimer

THE HARD COPY ACCOMPANYING THE ELECTRONIC DATA IS THE LEGAL TRANSMISSION OF INFORMATION. THE ELECTRONIC DATA ARE BASED ON THE CONVICTION OF USE. NO RESPONSIBILITY FOR THE ACCURACY OR COMPLETENESS OF THE INFORMATION IS ACCEPTED. THIS DRAWING IS SUBJECT TO CHANGE DURING THE DESIGN DEVELOPMENT PROCESS. ALL DIMENSIONS ARE INDICATIVE ONLY AND ARE TO BE CONFIRMED ON SITE.

Copyright is Reserved

COPYING OR REPRODUCTION OF THIS DRAWING OR ELECTRONIC DATA WITHOUT THE WRITTEN PERMISSION OF STUDIO ARCH IS NOT PERMITTED.



PROPOSED SECTION BB



LOCATION OF SECTION BB

PLANNING



PROPOSED SECTION BB

Drawing Title: PROPOSED SECTION BB

Scale: 1:100 @ A2

Date: FEBRUARY 2020

Drawing Number: 4D_1920_PL_625_A

ALLPORT HOUSE
UXBRIDGE, LONDON UB8 2AD



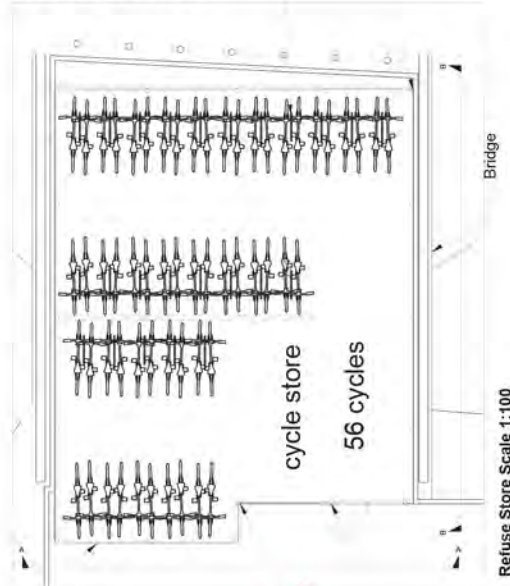
Disclaimer
 THE HARD COPY ACCOMPANYING THE ELECTRONIC DATA IS THE LEGAL COPY FOR CONFORMANCE OF USE. NO RESPONSIBILITY FOR THE ACCURACY OR FOR ANY CONSEQUENCE RESULTING FROM THE USE OR ALTERATION OF THE DATA IS ACCEPTED BY THE DRAWING OFFICE. THE DRAWING OFFICE IS NOT RESPONSIBLE FOR ANY CHANGES DURING THE DESIGN DEVELOPMENT PROCESS.
 THIS DRAWING IS SUBJECT TO SURVEY AND STATUTORY APPROVALS. ALL DIMENSIONS ARE INDICATIVE ONLY AND ARE TO BE CONFIRMED ON SITE.
Copyright is Reserved
 COPYING OR REPRODUCTION OF THIS DRAWING OR ELECTRONIC DATA

Cycle requirements:
 1/2 Bed dwellings: 1 space
 2+ Bed dwellings: 2 spaces

Previously Consented scheme:
 Studio + 1 beds: 16 dwellings
 2 beds: 12 dwellings

New 2nd floor:
 2 beds: 2 dwellings
 3 beds: 6 dwellings
 4 beds: 1 dwelling

Total: 1 x (16+12+2) + 2 x (6+1) = 44 cycle spaces



Horizontal timber cladding in western cedar (25 x 100mm)

30mm metal frame fencing

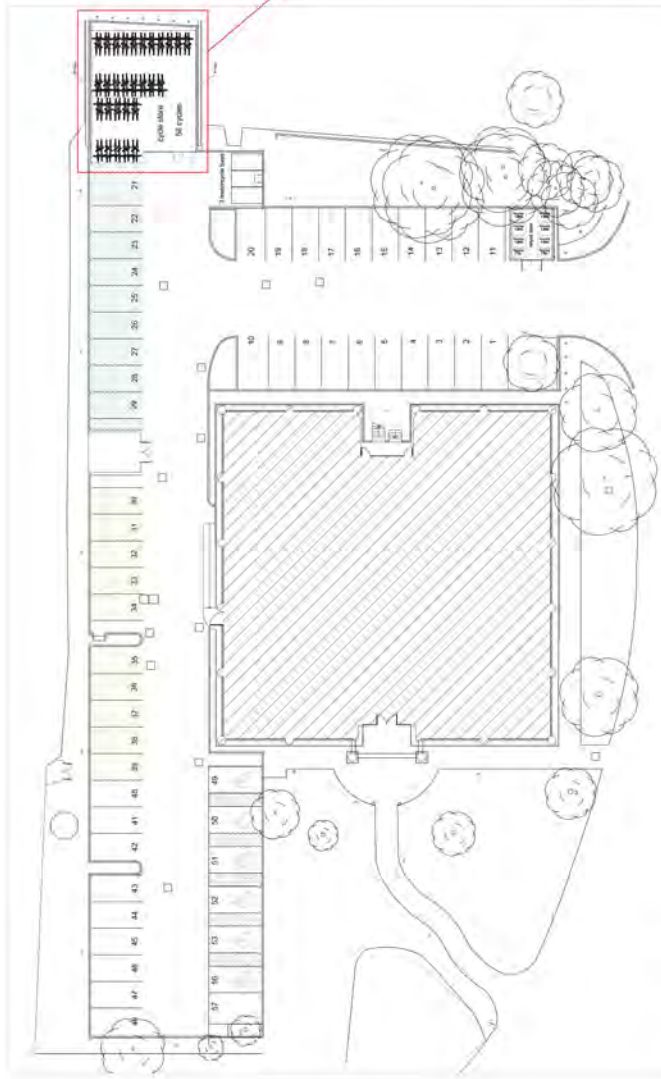
100 x 100mm SHS post to each side of the doors

Sheffield bicycle stands

Treated SW timber posts (100 x 100)

Refuse Store Scale 1:100

Location Plan NTS




Timber roof


100 x 100mm SHS post

Metal framed mesh doors and side panel

Locks



Front Elevation AA Scale 1:50



Side Elevation BB Scale 1:50

Horizontal timber cladding in western cedar (25 x 100mm) with 50mm spacings

Existing railings on bridge

Existing bridge

PLANNING

Proposed Sheffield stand cycle store

ALLPORT HOUSE
 UXBRIDGE, LONDON UB8 2AD

Drawing Title: Proposed Sheffield stand cycle store

Scale: 1:50 @ A2

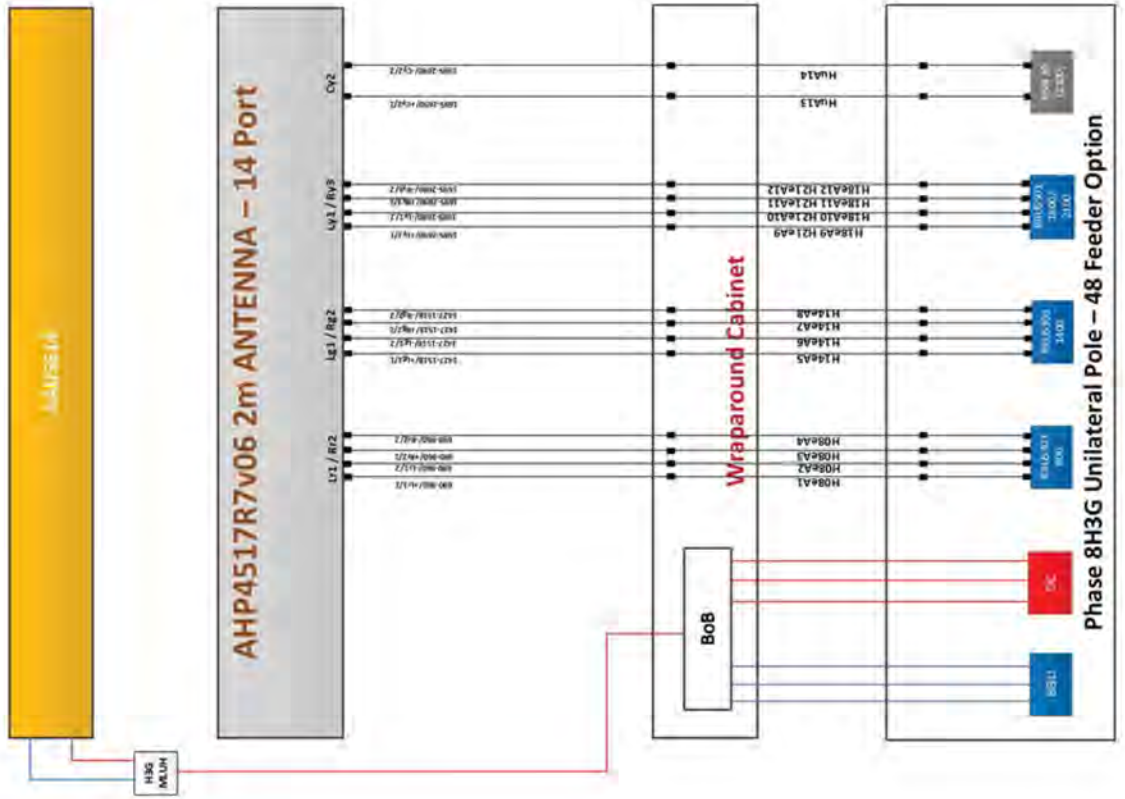
Date: February 2020

Drawing Number: 4D_1920_PL_632



Proposed H3G Antenna Aperture Schedule & RF Equipment Capacity

Antenna Aperture ID	Antenna Aperture Size (Length x Width x Depth)	Aperture Height C/L	Aperture Max Weight (kg)	Proposed 4G/5G Bearing	Tech: 4G/5G	Operator: Shared/EE/H3G	Antenna Aperture Coordinates		RRU No. (Max. No. in Array)	MHA No. (Max. No. in Array)	Main Feeder		BOB (Max. No. in Array)		Active Feeder (Max. No. in Array)	Passive Feeder (Max. No. in Array)
							Eastings	Northings			Size	Length	No.	No.		
A1	795x395x220mm	17.60m	45kg	105°	5G	H3G	-	-	0	0	TBC	TBC	4	1	1	1
A2	2009x489x206mm	15.70m	TBC	105°	3G/4G	H3G	-	-	3	0	TBC	TBC	4	1	1	1
B1	795x395x220mm	17.60m	45kg	225°	5G	H3G	-	-	0	0	TBC	TBC	4	1	1	1
B2	2009x489x206mm	15.70m	TBC	225°	3G/4G	H3G	-	-	3	0	TBC	TBC	4	1	1	1
C1	795x395x220mm	17.60m	45kg	345°	5G	H3G	-	-	0	0	TBC	TBC	4	1	1	1
C2	2009x489x206mm	15.70m	TBC	345°	3G/4G	H3G	-	-	3	0	TBC	TBC	4	1	1	1



STATUS KEY:
 Installed: Existing and to remain
 Relocate: Existing and to be relocated
 Remove: Existing to be removed from site
 Proposed: New on site

MBNL	H3G 5G UNILATERAL	Planning	A
MDD1	04092020	Final Issue - Site reservation dated TBC	



Hutchison 3G UK Limited
 Star House, 20 Grenfell Road
 Mansfield, S10 2EH
 Tel: 01429 765 000
 Fax: 01429 765 071

H3G Base Station Information Line:
 0545 9041000
 Available from 9pm Monday to Friday

WHP TELECOM
 Unit 1 Maple Park,
 Low Fields Avenue, Leeds
 LS12 6HH
 Tel: 01133023550
 e-mail: info@whplecoms.com

Design Consultant & Principal Contractor

Site Name: **BALMORAL DRIVE**

Site ID: **HGN11041**

Address: **BALMORAL DRIVE, HAYES,
 LONDON BOROUGH OF HILLINGDON,
 LONDON, GREATER LONDON,
 UB4 8DG**

TBR: **303 PROPOSED H3G ANTENNA
 SCHEDULE & LINE CONFIGURATION**

Project: **H3G 5G UNILATERAL**

Planning

EE CR ID: N/A

MBNL CR ID: N/A

3UK CR ID: N/A

Master Drawing No: **HGN11041_M001**

Scale: **A**

Support Structure Schedule

Structure ID	Status	Equipment Description / Type	Structure Manufacturer	Height AGL (m)	Colour (RAL Colour)	Headframe Details	Foundation / Support Gillage / Host Structure Details	Support Bolt Details	MBNL Ref.	Comments
ST1	Proposed	Phase 8	-	18.0m	Galvanised	-	Root Foundation	-	-	-

Equipment Schedule

Equipment ID	Quantity	Status	Equipment Description / Type	Equipment Manufacturer	Dimensions (W x D x H)	Weight (kg)	Colour (RAL Colour)	Material	Location	Power	Power cable length (m)	MBNL Ref.	Comments
CAB1	1	Proposed	H3g - Bowler	-	1900x600x1752	-	Grey	Steel	Outdoor	-	-	-	-
CAB2	1	Proposed	H3g - APM9530	-	640x480x1200	-	Grey	Steel	Outdoor	-	-	-	-
CAB3	1	Proposed	G-100876	-	600x520x1585	-	Grey	Steel	Outdoor	-	-	-	-
CAB4	1	Proposed	Diplexer Cabinet	-	1800x750x1600	-	Grey	Steel	Outdoor	-	-	-	-

STATUS KEY:

- Installed:** Existing and to remain
- Relocate:** Existing and to be relocated
- Remove:** Existing to be removed from site
- Proposed:** New on site

LOCATION KEY:

- Outdoor:** Located outside equipment room
- Indoor:** Located within an equipment cabin or located inside a cabinet or item of equipment
- Internal:** Located inside a cabinet or item of equipment

MD01	MBNL	H3G 5G UNILATERAL	Planning	A
------	------	-------------------	----------	---



Hutchison 3G UK Limited
 Star House, 20 Grenville Road
 Mablethorpe, SLE 15H
 To: 01426 763 033
 Fax: 01426 763 071

H3G Base Station Information Line
 0542 6041000
 Available from 09:00 Monday to Friday



WHP Telecom
 Unit 1, Maple Park,
 Low Fields Avenue, Leeds
 LS12 6HH
 Tel: 01133023550
 e-mail: info@whptelecoms.com

Site Name: **BALMORAL DRIVE**
 Site ID: **HGN11041**
 Address: **BALMORAL DRIVE, HAYES, LONDON BOROUGH OF HILLINGDON, LONDON, GREATER LONDON, UB4 8DG**

Project: **305 EQUIPMENT SCHEDULE & SUPPORT STRUCTURE DETAILS**
 Support of Issue: **H3G 5G UNILATERAL**
 Planning

SEE OR ID:	N/A	MBNL OR ID:	N/A	3UK OR ID:	N/A
Issue Drawing No:	HGN11041_M001			Issue:	A

Disclaimer

THE HARD COPY ACCOMPANYING THE ELECTRONIC DATA IS THE LEGAL INSTRUMENT OF AGREEMENT BETWEEN THE CLIENT AND THE CONSULTANT ONLY FOR CONFORMANCE OF USE. NO RESPONSIBILITY FOR THE ACCURACY OR FOR ANY CONSEQUENCE RESULTING FROM THE USE OR ALTERATION OF THIS INFORMATION IS ACCEPTED. THE CLIENT AGREES TO CHANGE DURING THE DESIGN DEVELOPMENT PROCESS. THIS DRAWING IS SUBJECT TO SURVEY AND STATUTORY APPROVALS. ALL DIMENSIONS ARE INDICATIVE ONLY AND ARE TO BE CONFIRMED ON SITE.

Copyright Is Reserved

COPYING OR REPRODUCTION OF THIS DRAWING OR ELECTRONIC DATA



Visual of the East Elevation



Visual of the West Elevation



Visual of the South- West Elevation

Visuals of proposed

ALLPORT HOUSE
UXBRIDGE, LONDON UB8 2AD

Drawing Title: Visuals of proposed

Scale: NTS

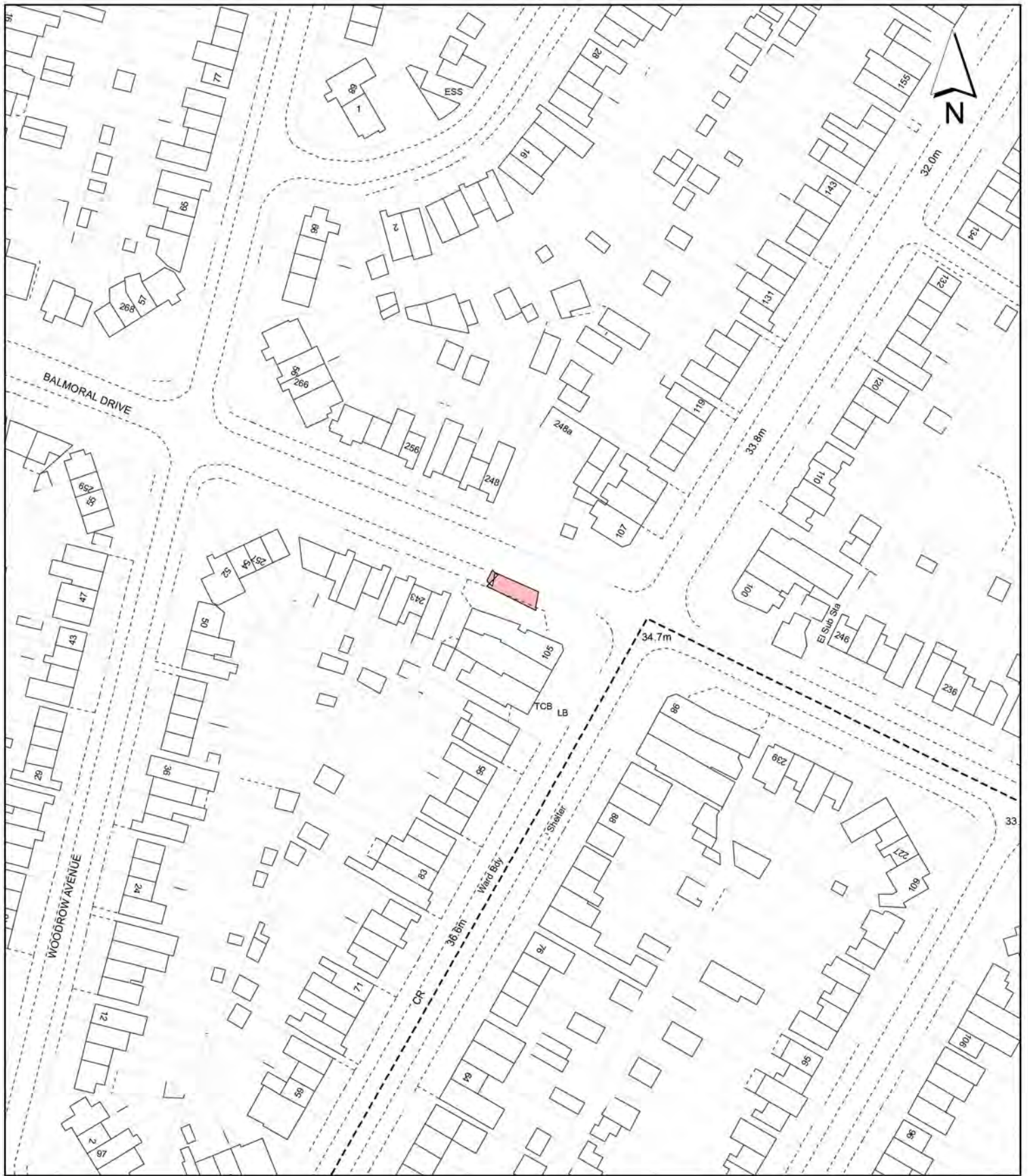
Date: February 2020

Drawing Number: 4D_1920_PL_633 A



4D STUDIO
11001 1417 6330
4d@4dstudio.co.uk
www.4dstudio.co.uk

PLANNING



Notes:

 Site boundary

For identification purposes only.
 This copy has been made by or with the authority of the Head of Committee Services pursuant to section 47 of the Copyright, Designs and Patents Act 1988 (the Act).
 Unless the Act provides a relevant exception to copyright.
 © Crown copyright and database rights 2020 Ordnance Survey 100019283

Site Address:

**Balmoral Drive,
 Hayes**

**LONDON BOROUGH
 OF HILLINGDON**
 Residents Services
 Planning Section

Civic Centre, Uxbridge, Middx. UB8 1UW
 Telephone No.: Uxbridge 01895 250111

Planning Application Ref:
75795/APP/2020/2519

Scale:
1:1,250

Planning Committee:
Central & South

Date:
September 2020



HILLINGDON
 LONDON

Report of the Head of Planning, Transportation and Regeneration

Address LAND AT HOLLOWAY LANE JUNCTION WITH SIPSON ROAD HOLLOWAY LANE HARMONDSWORTH

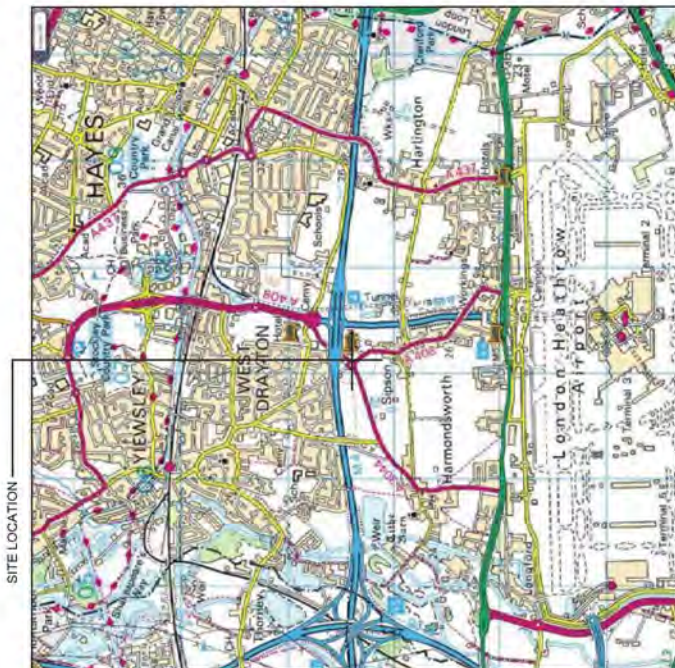
Development: Installation of 20m monopole and 3 equipment cabinets, and associated ancillary works (Application under Part 16 of schedule 2 to the Town and Country Planning (General Permitted Development) Order 2015 (as amended) for determination as to whether prior approval is required for siting and appearance).

LBH Ref Nos: 75742/APP/2020/2278

Date Plans Received: 22/07/2020

Date(s) of Amendment(s):

Date Application Valid: 22/07/2020



Reproduced by permission of Ordnance Survey on behalf of the Controller of Her Majesty's Stationery Office
All rights reserved. © Crown Copyright licence no. 100022432

NGR E: 507099 N: 178398



SITE PHOTOGRAPH

NOTES:
1. ALL DIMENSIONS IN MM UNLESS OTHERWISE NOTED.

Access Route To Site:

REV	ISSUED FOR	MODIFICATION	BY	CH	DATE
A	Issued for Planning		NR	SB	02.07.20



Hutchison 3G UK Limited
Star House, 20 Grenfell Road
Mackintosh, S.E. 15H
Tel: 01753 756 000
Fax: 01753 756 001
www.hutchison3g.co.uk

Design Consultant & Principal Contractor

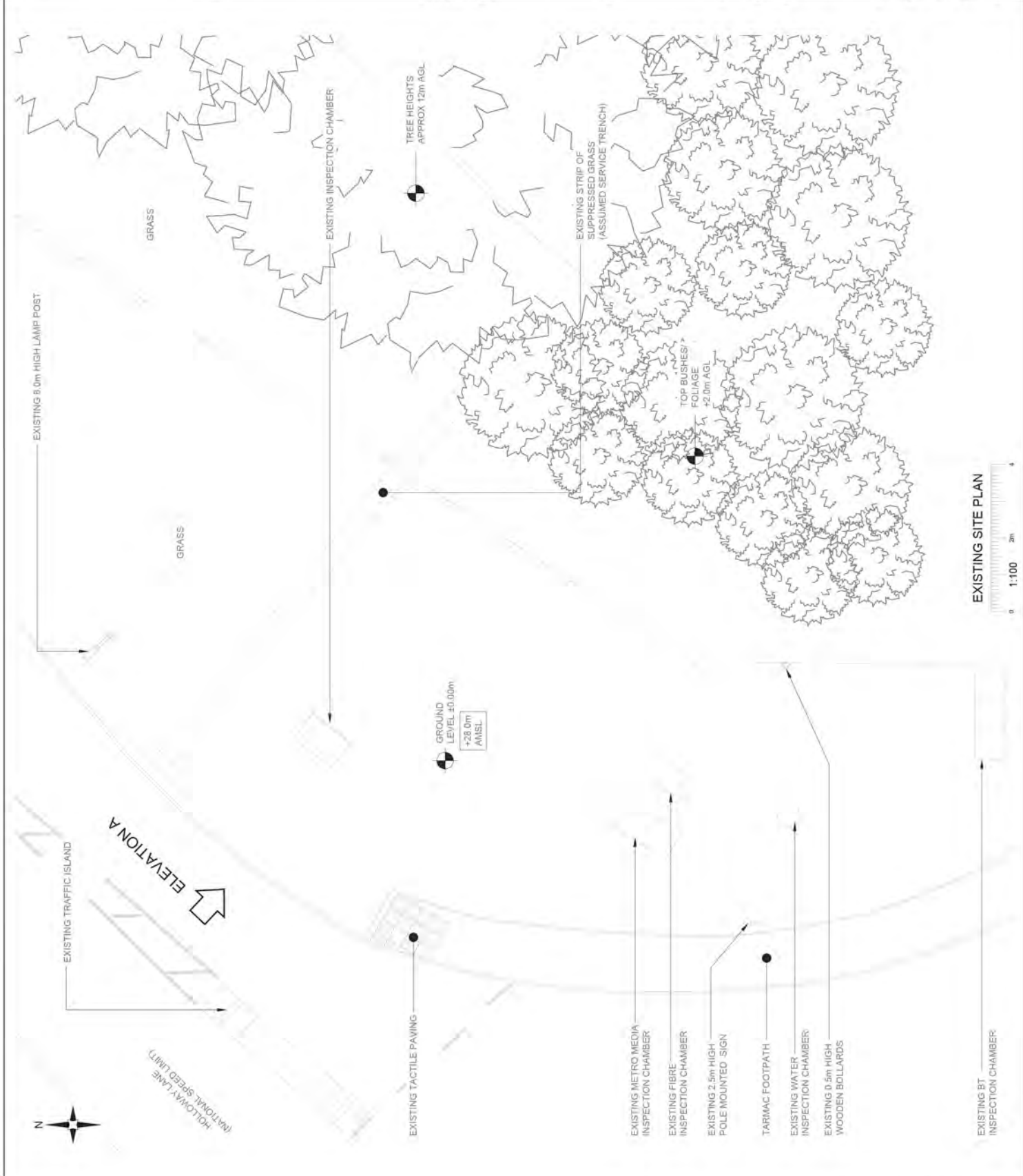


Great British Communications
Loring House, Block 3, Forend Road,
Ten House Lane, Wilton, Chelsea, W8 5SL,
L 44 (0)151 420 4128
www.greatbritishcommunications.co.uk

Site Name:	HOLLOWAY LANE SW
BUK Cell ID:	HGN13029
Address:	HOLLOWAY LANE A408 WEST DRAYTON LONDON UB7 0HN
TIN:	002 SITE LOCATION PLAN
Project:	H3G UNILATERAL SW
Purpose of Issue:	PLANNING
Site ID:	-

Drawing No.	HGN13029_PLANNING_REV_A
Issue:	A

GOOGLE MAPS QR CODE
GOOGLE MAPS - <https://goo.gl/maps/SpOLvFiNyQ3RN67G6>
STREETVIEW - <https://goo.gl/maps/YsjRly7qgnBmRo4A>



NOTES:
 1. ALL DIMENSIONS IN MM UNLESS OTHERWISE NOTED

REV	Issued for Planning	MODIFICATION	BY	CH	DATE
A			NR	SB	03.07.20

Hutchison 3G UK Limited
 Star House, 20 Greatfield Road
 Maidenhead, SL8 1EH
 Tel: 01753 756 000
 Fax: 01753 756 001

H3G Data Station Information View
 0845 040 8200
 Available from 9pm Monday to Friday

Design Consultant & Principal Contractor



Great British Communications
 Leaping Horse, 3rd Floor, Park
 Ten House Lane, Wilms, Cheshire, WA 05, UK
 L 44 (0)151 429 4728
 www.greatbritishcommunications.co.uk

Site Name: **HOLLOWAY LANE SW**

BUK Cell ID: **HGN13029**

Address: **HOLLOWAY LANE A408
 WEST DRAYTON
 LONDON
 UB7 0HN**

TIN: **100 EXISTING SITE PLAN**

Project: **H3G UNILATERAL SW**

Purpose of Issue: **PLANNING**

Site ID: _____

Drawing No. **HGN13029_PLANNING_REV_A** Scale: **A**

NOTES:
 1. ALL DIMENSIONS IN MM UNLESS OTHERWISE NOTED

REV	MODIFICATION	BY	CH	DATE
A	Issued for Planning	WR	SB	02.07.20

Hutchison 3G UK Limited
 Star House, 20 Cromwell Road
 Maidenhead, S.G. 1E1H
 Tel: 01629 765 000
 Fax: 01629 765 001

H3G Base Station information site:
 On-site work to be completed
 Available from 9pm Monday to Friday

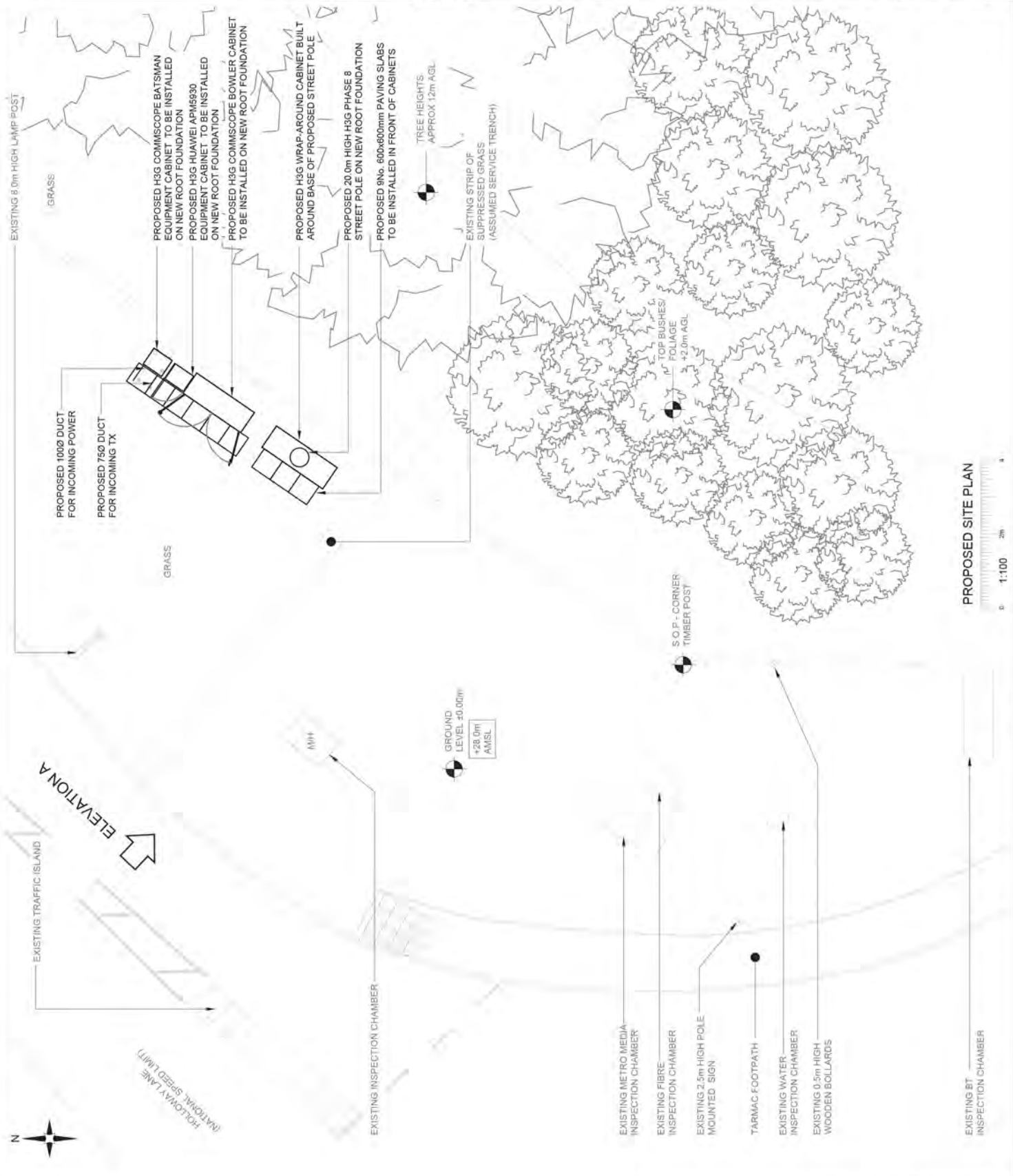
GBC
 Great British Communications
 Leasing House, Block 3 Forest Road,
 Ten House Lane, Wilton, Chelsea, W8 0SL,
 L 44 (0)151 420 1128
 www.greatbritishcommunications.co.uk

Design Consultant & Principal Contractor

Site Name: **HOLLOWAY LANE SW**
 BUK Cell ID: **HGN13029**
 Address: **HOLLOWAY LANE A408
 WEST DRAYTON
 LONDON
 UB7 0HN**

TITLE: **215 PROPOSED SITE PLAN**
 Project: **H3G UNILATERAL SW**
 Purpose of Issue: **PLANNING**

Scale: 1:100
 Drawing No: **HGN13029_PLANNING_REV_A**
 Issue: **A**



NOTES:
1. ALL DIMENSIONS IN MM UNLESS OTHERWISE NOTED

TREE HEIGHT = 12.0m (+40.0m AMSL)

LAMP POST HEIGHT = 8.0m
(+38.0m AMSL)

POLE MOUNTED SIGN
+2.5m (+30.5m AMSL)

G.L. ±0.00m (+28.00m AMSL)

EXISTING 8.0m HIGH LAMP POST

EXISTING 2.5m HIGH POLE
MOUNTED SIGN

EXISTING 0.5m HIGH
WOODEN BOLLARDS

EXISTING ELEVATION A



REV	MODIFICATION	BY	CH	DATE
A	Issued for Planning	MR	SB	03.07.20



Hutchison 3G UK Limited
 Star House, 70 Churchill Road
 Maidenhead, SL2 1EY
 Tel: 01753 756 000
 Fax: 01753 756 001

H3G Data Services Information Line
 0344 000 0000
 Available from 9pm Monday to Friday

Design Consultant & Principal Contractor



Great British Communications
 Loring House, Block 3 Forest Park,
 Ten House Lane, Wilmslow, Cheshire, WA9 0SL,
 U.K. (0151) 425 4128
 www.gbccommunications.co.uk

Site Name: HOLLOWAY LANE SW

BUK Cell ID: HGN13029

Address: HOLLOWAY LANE A408
WEST DRAYTON
LONDON
UB7 0HN


150 EXISTING SITE ELEVATION

H3G UNILATERAL SW

PLANNING

Drawing No: HGN13029_PLANNING_REV_A

Sheet: A



PROPOSED SITE ELEVATION A



NOTES:
1. ALL DIMENSIONS IN MM UNLESS OTHERWISE NOTED

REV	DESCRIPTION / MODIFICATION	BY	CH	DATE
A	Issued for Planning	MR. SB.		07.07.20



Hutchison 3G UK Limited
 Star House, 20 Churchill Road
 Manchester, S.E.1E1
 Tel: 01202 765 000
 Fax: 01202 765 001

H3G Base Station Information line:
 01202 765 000
 Available 8am-8pm Monday to Friday

Design Consultant & Principal Contractor



Great British Communications
 Lancing House, Block 3 Forest Park,
 Ten House Lane, Alden, Queens, WA 05,
 L 44 (0)151 425 4128
 www.greatbritish.com

Site Name: HOLLOWAY LANE SW

SUK Cell ID: HGN13029

Address: HOLLOWAY LANE A408
WEST DRAYTON
LONDON
UB7 0HN

TIN: 265 PROPOSED SITE ELEVATION

Project: H3G UNILATERAL SW

Package of Issue: PLANNING

Site ID: -

Drawing No. HGN13029_PLANNING_REV_A

Scale: A

AAU5614

AHP4517R7v06 2m ANTENNA - 14 PORT

Lr1/Rr2 Lg1/Rg2 Ly1/Ry3 A1SG in 1 Cy2

H3G
MLUH

Wraparound
Cabinet

BoB

BKS
-T

BBU

DC

RRU5301
800

RRU5301
1400

RRU5601
1800/
2100

REV	DESCRIPTION	BY	CH	DATE
A	Issued for Planning	IR	SB	03.07.20



100% Green, Sustainable Communications
100% Green, Sustainable Communications
Available from 1pm Monday to Friday
www.hutchison3g.co.uk



Design Consultant & Principal Contractor

Site Name: HOLLOWAY LANE SW

NUK Cell ID: HGN13029

Address: HOLLOWAY LANE A408
WEST DRAYTON
LONDON
UB7 0HN

Title: 305 PROPOSED LINE CONFIGURATION

Project: H3G UNILATERAL SW

Purpose of Issue: PLANNING

Sheet ID

Drawing No: HGN13029_PLANNING_REV_A

Scale: A

PROPOSED ANTENNA & RF EQUIPMENT SCHEDULE

EXISTING/PROPOSED	ANTENNA REFERENCE	FUNCTION	FEEDER/FIBRE			BIAS T/RRU's			ANTENNAS										
			LENGTH & DIAMETER (SEE GUIDANCE NOTES BELOW)	TYPE (COAX OR FIBRE)	FEEDERS QTY	BIAS T	RRU QTY (Not including enclosures)	ANT REF	ANTENNA MANUFACTURERS PART NO.	BRG HEIGHT TO TOP (m)	HEIGHT TO DIS (m)	HEIGHT TO HEADFRAME WITH SHROUD ETC)	LOCATION (POLE MOUNTED HEADFRAME, WITH SHROUD ETC)						
														MP1	MP(1)	TOTAL			
PROPOSED	A1	5G	-	-	-	1	24m	-	-	-	-	-	50°	19.72	19.32	18.92	UPPER HEADFRAME		
		A2	800	3/8=17	3/8=17m ^(D)	24m	DC FIBRE COAX	4	-	-	E	A2a	-	-	-	-	-	-	
			1400	3/8=17	3/8=17m ^(D)	24m	DC FIBRE COAX	4	-	-	E	A2c	-	-	-	-	-	-	-
			1900/2100	3/8=17	3/8=17m ^(D)	24m	DC FIBRE COAX	4	-	-	E	A2e	-	-	-	-	-	-	-
PROPOSED	B1	5G	-	-	-	1	24m	-	-	-	-	-	-	-	-	-	-		
		B2	800	3/8=17	3/8=17m ^(D)	24m	DC FIBRE COAX	4	-	-	E	B2a	-	-	-	-	-	-	
			1400	3/8=17	3/8=17m ^(D)	24m	DC FIBRE COAX	4	-	-	E	B2c	-	-	-	-	-	-	
			1900/2100	3/8=17	3/8=17m ^(D)	24m	DC FIBRE COAX	4	-	-	E	B2e	-	-	-	-	-	-	-
PROPOSED	C1	5G	-	-	-	1	24m	-	-	-	-	-	-	-	-	-	-		
		C2	800	3/8=17	3/8=17m ^(D)	24m	DC FIBRE COAX	4	-	-	E	C2a	-	-	-	-	-	-	
			1400	3/8=17	3/8=17m ^(D)	24m	DC FIBRE COAX	4	-	-	E	C2c	-	-	-	-	-	-	
			1900/2100	3/8=17	3/8=17m ^(D)	24m	DC FIBRE COAX	4	-	-	E	C2e	-	-	-	-	-	-	-

TRANSMISSION DISH SCHEDULE

Dish ID	Status	Size Ø (mm)	Colour (RAL Colour)	Height (CIL) AGL	Bearing (°) EGN	B End Cell ID	Link Ref	Comments
TD1	PROPOSED	300mm	GREY	14.75m	TBC*	-	-	Transmission Solution TBC - 2No 300mm Dishes shown for planning
TD2	PROPOSED	300mm	GREY	14.75m	TBC*	-	-	Transmission Solution TBC - 2No 300mm Dishes shown for planning

GPS LINE KEY

SECTOR ID	NODE TYPE	NODE C/L (m) AGL	GPS NODE CABLE LENGTH (m)
1	GPS	20.00m	35m

REV	MODIFICATION	BY	CH	DATE
A	Issued for Planning	MR	SB	03.07.20



Hutchison 3G UK Limited
 Star House, 20 Grosvenor Road
 Manchester, M3 1ET
 Tel: 0161 755 000
 Fax: 0161 755 001

100% British Owned & Manufactured
 100% British Staff
 100% British Owned & Manufactured



Great British Communications
 Leasing House, 300, 3 Forward Road,
 Ten House Lane, Wilton, Chester, WA 1 2JL
 T: 44 (0)1243 429 172
 www.greatbritishcommunications.co.uk

Site Name: HOLLOWAY LANE SW

MUK Cell ID: HGN13029

Address: HOLLOWAY LANE A408 WEST DRAYTON LONDON UB7 0HN

TRM: 304 PROPOSED CONFIGURATION ANTENNA SCHEDULE
 Project: H3G UNILATERAL SW
 Purpose of Issue: PLANNING

Sheet ID: -

Drawing No: HGN13029_PLANNING_REV_A

Scale: A

Support Structure Schedule

Structure ID	Status	Equipment Description / Type	Structure Manufacturer	Height A/GL (m)	Colour (RAL Colour)	Headframe Details	Foundation / Support Gillage / Host Structure Details	Support Bolt Details	MBNL Ref.	Comments
ST1	PROPOSED	PHASE B POLE	HEL	20.00m	GREY-7035	-	ROOT	-	N/A	WITH WRAPAROUND CABINET

Equipment Schedule

Equipment ID	Quantity	Status	Equipment Description / Type	Equipment Manufacturer	Dimensions (W x D x H)	Weight (kg)	Colour (RAL Colour)	Material	Location	Power	Power cable length (m)	MBNL Ref.	Comments
CAB1	1	PROPOSED	H3G - BATSMAN	COMMSCOPE	600x500x1585	110	GREY-7035	STEEL	OUTDOOR	-	-	-	FIBRE ONLY - TX SUPPLIER TBC
CAB2	1	PROPOSED	H3G - APM6930	HUAWEI	600x600x1200	-	GREY-7035	STEEL	OUTDOOR	-	-	-	
CAB3	1	PROPOSED	H3G - BOWLER	COMMSCOPE	1900x600x1752	220	GREY-7035	STEEL	OUTDOOR	-	-	-	

DEPENDENCY	STATUS
RF Compliance	Sector A - Step 1.0 SW Sector B - Step 1.0 SW Sector C - Step 1.0 SW
Building Regulations Approval	N/A
Asbestos	N/A
Planning Conditions	TBC by Local Authority
Geotech Report	N/A
Structural Calculations	N/A
Intrusive Building Survey	N/A
Global Design Check	N/A
Rigging Survey	N/A
FIXITS	N/A
Power	Proposed 1 phase 100A supply - DNO Quote Approval Required
Transmission Solution	TBC - Microwave only/Fibre only/Microwave+Fibre 2No 0.3m DIA dishes shown for planning
Cooling Solution	N/A
Line of Site Survey	TBC - Dependant on Transmission Solution
Services Search	Completed - 08.05.20
Trial Hole Report	Completed - 17.06.20 Clear
Other	-

REV	DESCRIPTION	BY	CH	DATE
A	Issued for Planning	MR	SB	02.07.20



Hutchison 3G UK Limited
 20th Floor, 20 Grosvenor Road
 Manchester, M3 1ET
 Tel: 0161 755 000
 Fax: 0161 755 001

1-800-333-3333 (toll-free)
 0800 333 3333 (toll-free)
 0800 333 3333 (toll-free)



Great British Communications
 Lancing House, 3rd Floor, 100
 Ten House Lane, Woking, Surrey, GU24 0JL
 Tel: 01424 420 1128
 www.greatbritish.com

Site Name: HOLLOWAY LANE SW

MBNL Cell ID: HGN13029

Address: HOLLOWAY LANE A408
 WEST DRAYTON
 LONDON
 UB7 0HN

Title: 306 EQUIPMENT SCHEDULES & DEPENDENCIES

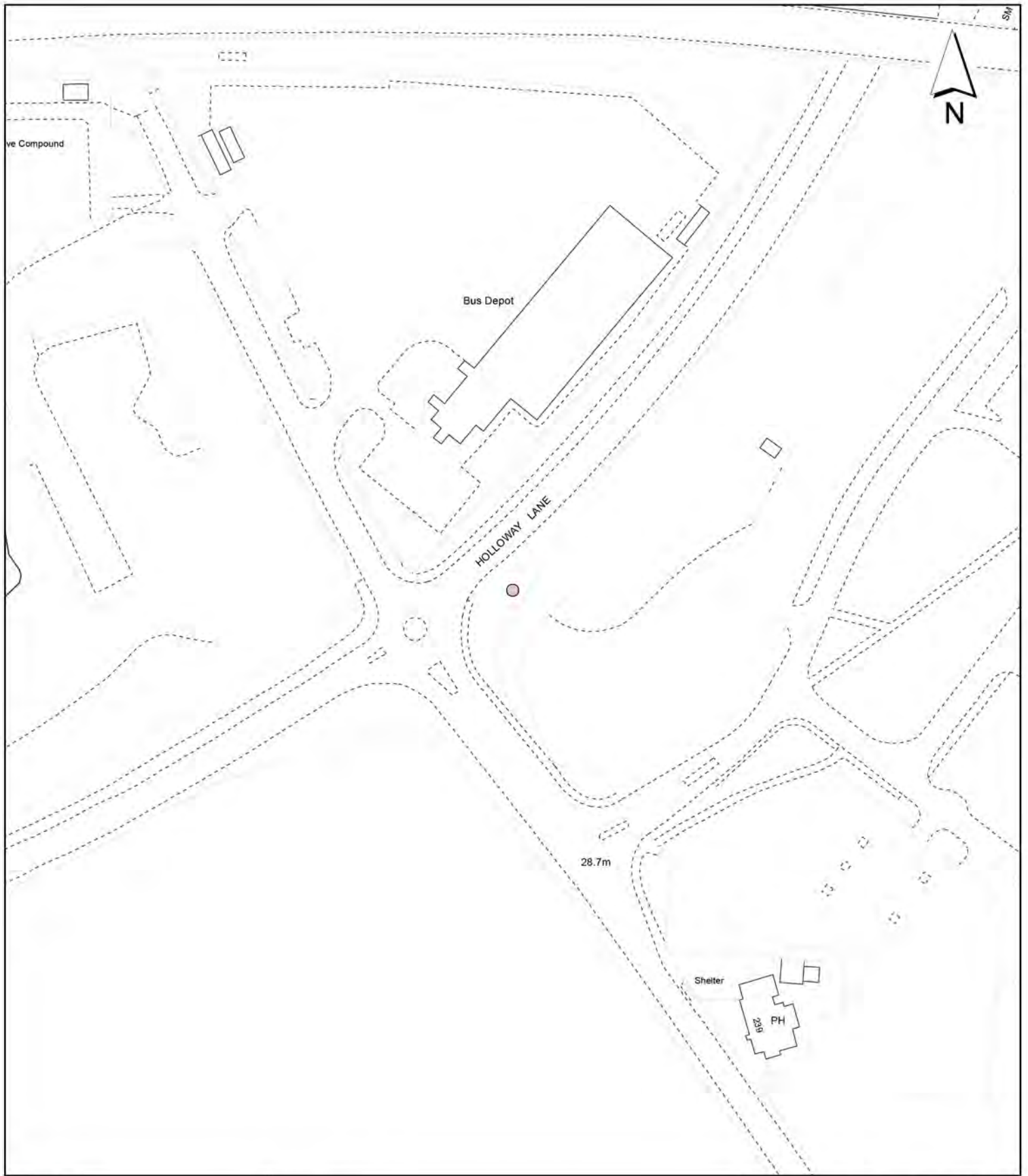
Project: H3G UNILATERAL SW

Package of Issue: PLANNING

Sheet ID: -

Drawing No: HGN13029_PLANNING_REV_A

Scale: A



Notes:

 Site boundary

For identification purposes only.
 This copy has been made by or with the authority of the Head of Committee Services pursuant to section 47 of the Copyright, Designs and Patents Act 1988 (the Act).
 Unless the Act provides a relevant exception to copyright.
 © Crown copyright and database rights 2020 Ordnance Survey 100019283

Site Address:

**Land at Holloway Lane,
 Junction with Sipson Road**

Planning Application Ref:
75742/APP/2020/2278

Planning Committee:
Central & South

Scale:
1:1,250

Date:
September 2020

**LONDON BOROUGH
 OF HILLINGDON
 Residents Services
 Planning Section**

Civic Centre, Uxbridge, Middx. UB8 1UW
 Telephone No.: Uxbridge 01895 250111



Report of the Head of Planning, Transportation and Regeneration

Address 16 THE DINGLE HILLINGDON

Development: First floor rear extension

LBH Ref Nos: 52360/APP/2020/2254

Date Plans Received: 21/07/2020

Date(s) of Amendment(s):

Date Application Valid: 21/07/2020

SITE LOCATION PLAN
AREA 2 HA
SCALE 1:1250 on A4
CENTRE COORDINATES: 507872, 182974



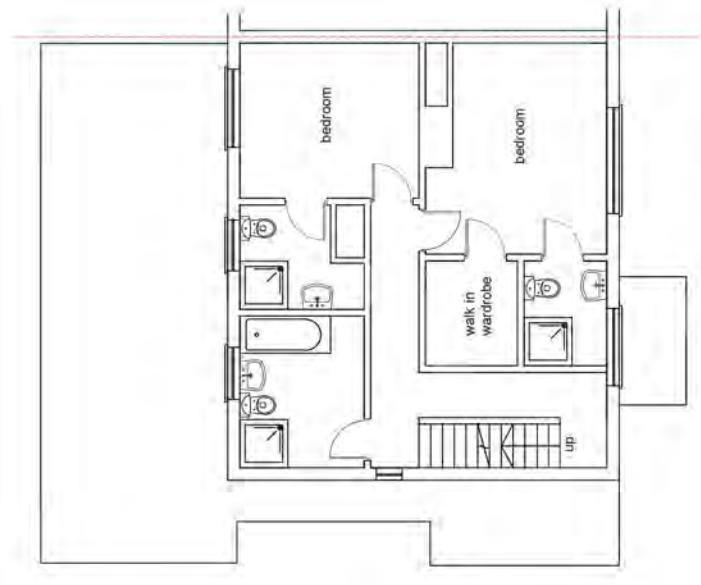
**SITE: 16 THE DINGLE,
HILLINGDON, UB10 0DQ.**



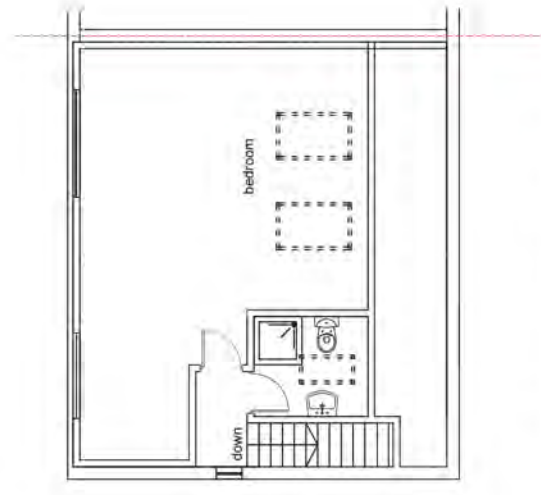
**SITE: 16 THE DINGLE,
HILLINGDON, UB10 0DQ.
BLOCK PLAN: 1:500**



PROPOSED FIRST FLOOR PLAN

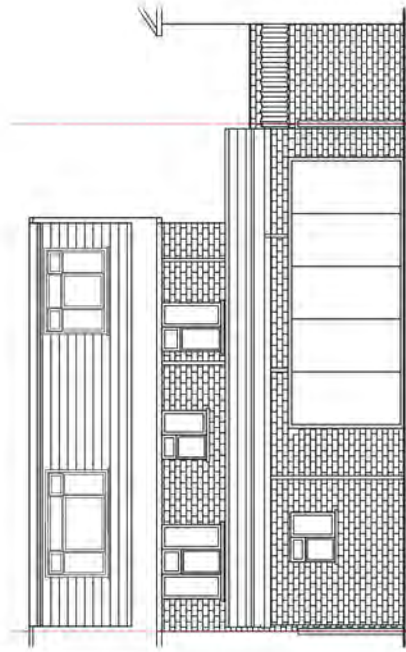


EXISTING FIRST FLOOR PLAN

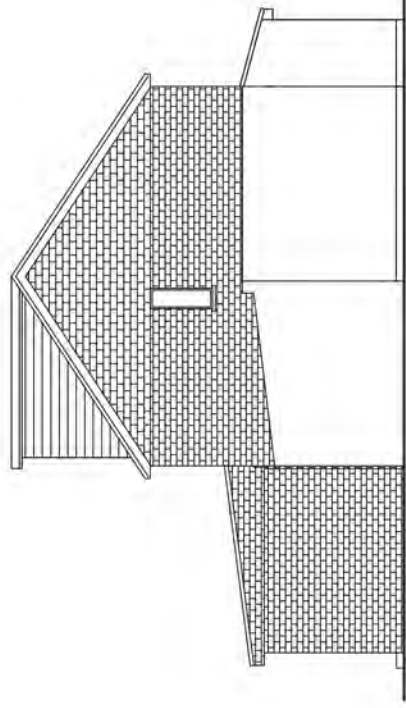


EXISTING LOFT FLOOR PLAN

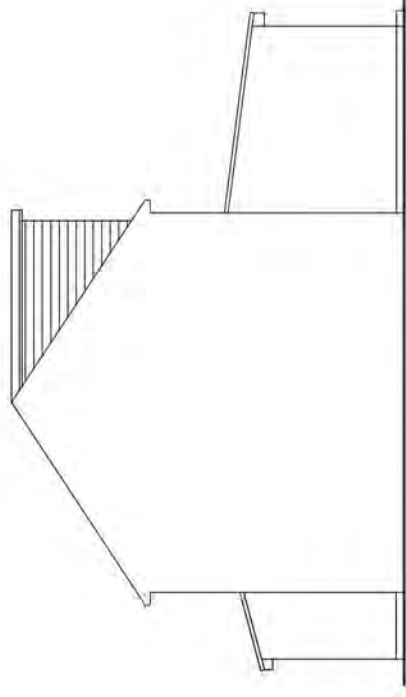
M.C.S. DESIGNS Architectural Services Mollam Cleaves Drive 57 Westons, Witley, GU34 5NN web: 01293 71024 tel: 01252 860177 fax: 01252 860117 www.mcsdesigns.co.uk email: info@mcsdesigns.co.uk	client MR. TABASSAM RASHID	site 16 THE DINGLE, HILLINGDON, UB10 0DD	project 1ST FLOOR REAR EXTENSION	title EXISTING AND PROPOSED FLOOR PLANS	status HOUSEHOLDER PLANNING APPLICATION drawing number RASHIDPLAN002	scale 1:100 @ A3 date 20th JULY 2020	drawn Kaleem Janyia B Arch revision



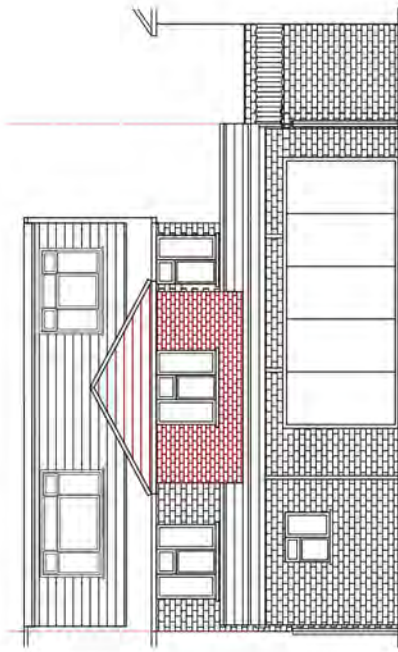
EXISTING REAR ELEVATION



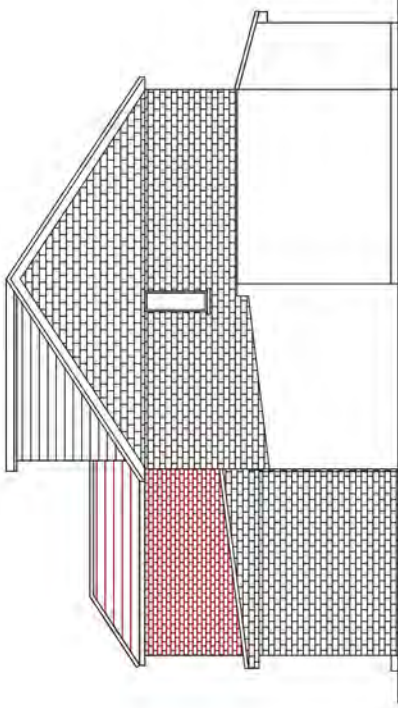
EXISTING SIDE ELEVATION 1



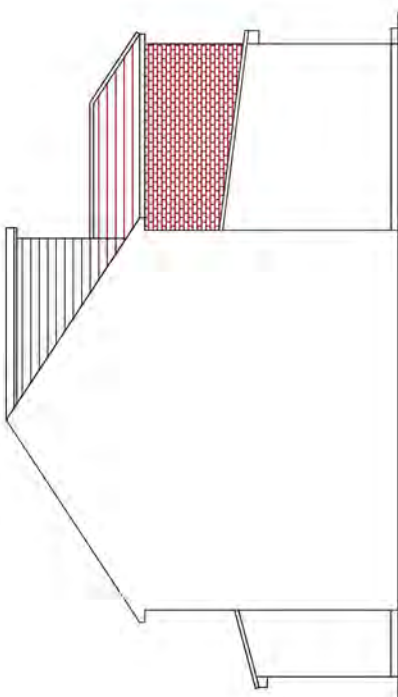
EXISTING SIDE ELEVATION 2



PROPOSED REAR ELEVATION



PROPOSED SIDE ELEVATION 1



PROPOSED SIDE ELEVATION 2

M.C.S DESIGN Architectural Services Melbourne Chartered Engineers 57 Westgate, Wipacree, VIC 3048 web: 0393719224 tel: 03 9338 6017 fax: 03 9338 6017 www.mcsdesignservices.com.au email: info@mcsdesignservices.com.au	client MR. TABASSAM RASHID	site 19 THE DINGLE - HILLINGDON, U610 000	project 1ST FLOOR REAR EXTENSION	title EXISTING AND PROPOSED ELEVATIONS	status HOUSEHOLDER PLANNING APPLICATION drawing number RASHIDPLAN001	scale 1:100 @ A3 date 20th JULY 2020	drawn Kaleem Julliyia B Arch revision



Report of the Head of Planning, Transportation and Regeneration

Address BAYLISS TELECOMMUNICATIONS SITE LONG LANE HILLINGDON

Development: Installation of a 20m monopole, 12 no. antenna apertures, equipment cabinets and development ancillary thereto (Application under Part 16 of Schedule 2 to the Town and Country Planning (General Permitted Development) Order 2015 (as amended) for determination as to whether prior approval is required for siting and appearance).

LBH Ref Nos: 75608/APP/2020/2424

Date Plans Received: 04/08/2020

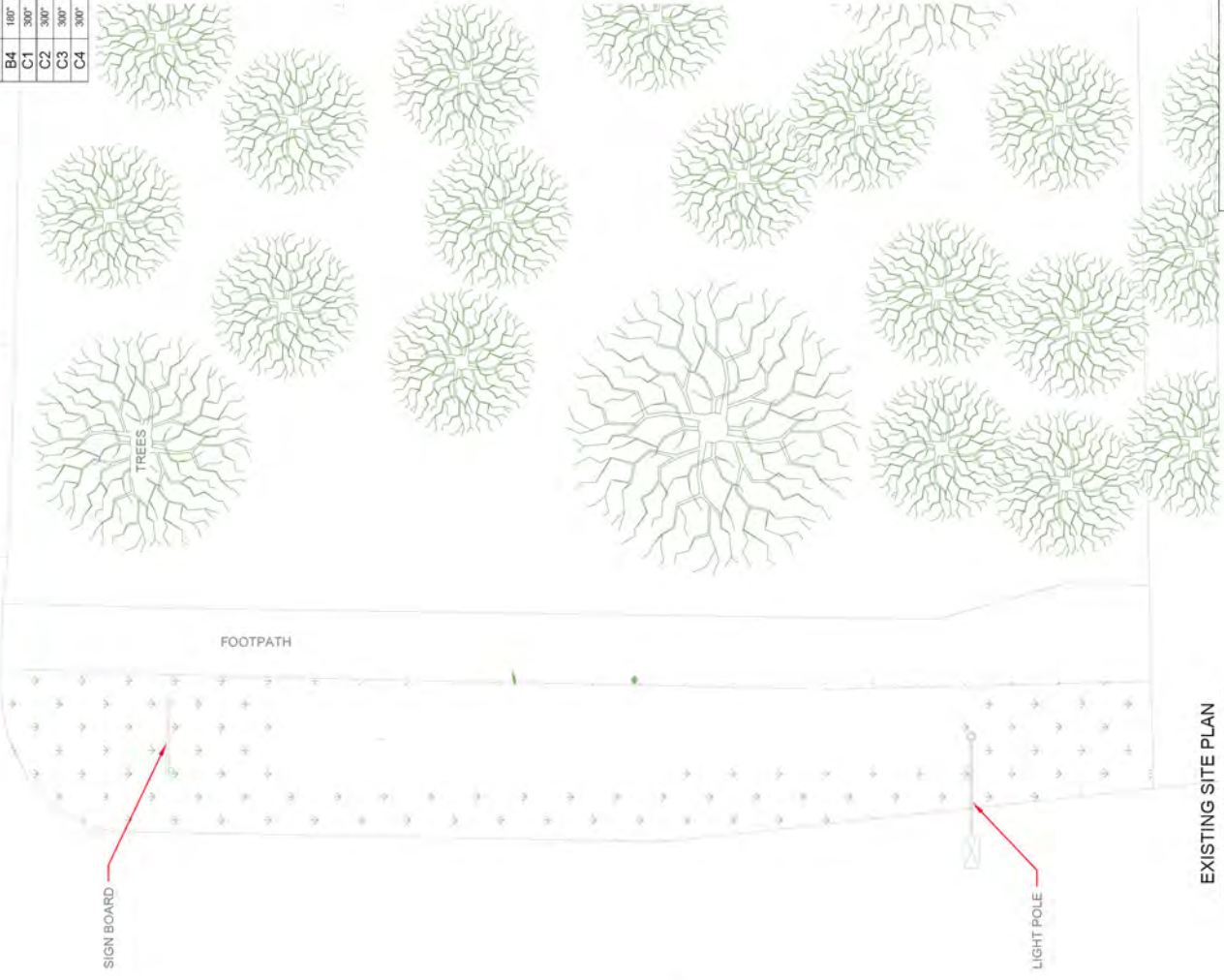
Date(s) of Amendment(s):

Date Application Valid: 04/08/2020



NOTE:
 EXISTING BT & TX TO BE RELOCATED TO NEW MK5 LAC.
 EXISTING SINGLE PHASE 63A POWER SUPPLY WILL BE
 UPGRADED TO THREE PHASE 100A SUPPLY WITH IN MK5 LAC

Address ID	Proposed Aperture	Operator Bearing	Share	Height
A1	60"	H03	EE	H03
A2	60"	EE	EE	EE
A3	60"	EEH03	EEH03	EEH03
A4	60"	EEH03	EEH03	EEH03
B1	180"	H03	EE	H03
B2	180"	EE	EE	EE
B3	180"	EEH03	EEH03	EEH03
B4	180"	EEH03	EEH03	EEH03
C1	300"	H03	EE	H03
C2	300"	EE	EE	EE
C3	300"	EEH03	EEH03	EEH03
C4	300"	EEH03	EEH03	EEH03



ELEVATION A

EXISTING SITE PLAN



SITE CAPACITY & LEAD OPERATOR			
A	HS2	HS2	HS2
B	HS2	HS2	HS2
C	HS2	HS2	HS2
LEAD	HS2	HS2	HS2

NOTES:
 1. ALL DIMENSIONS IN MM UNLESS OTHERWISE NOTED

Revision	MBNL / EE / H03	Project	Person of Issue	Issue
M001	MBNL	T&A	Planning	A
06/06/2020	J.S. Daya	Revision / Update Description:		
06/06/2020	M. Viroop	First Issue		

MBNL Mobile Broadband Network Limited
 5th Floor, Thames Tower, Station Road, Reading, RG1 1LX
 Tel: 0118 7310000 Fax: 0118 7310001

EE EE Limited
 100 New Street, Birmingham, B2 4JQ
 Tel: 0121 717 0000 Fax: 0121 717 0001

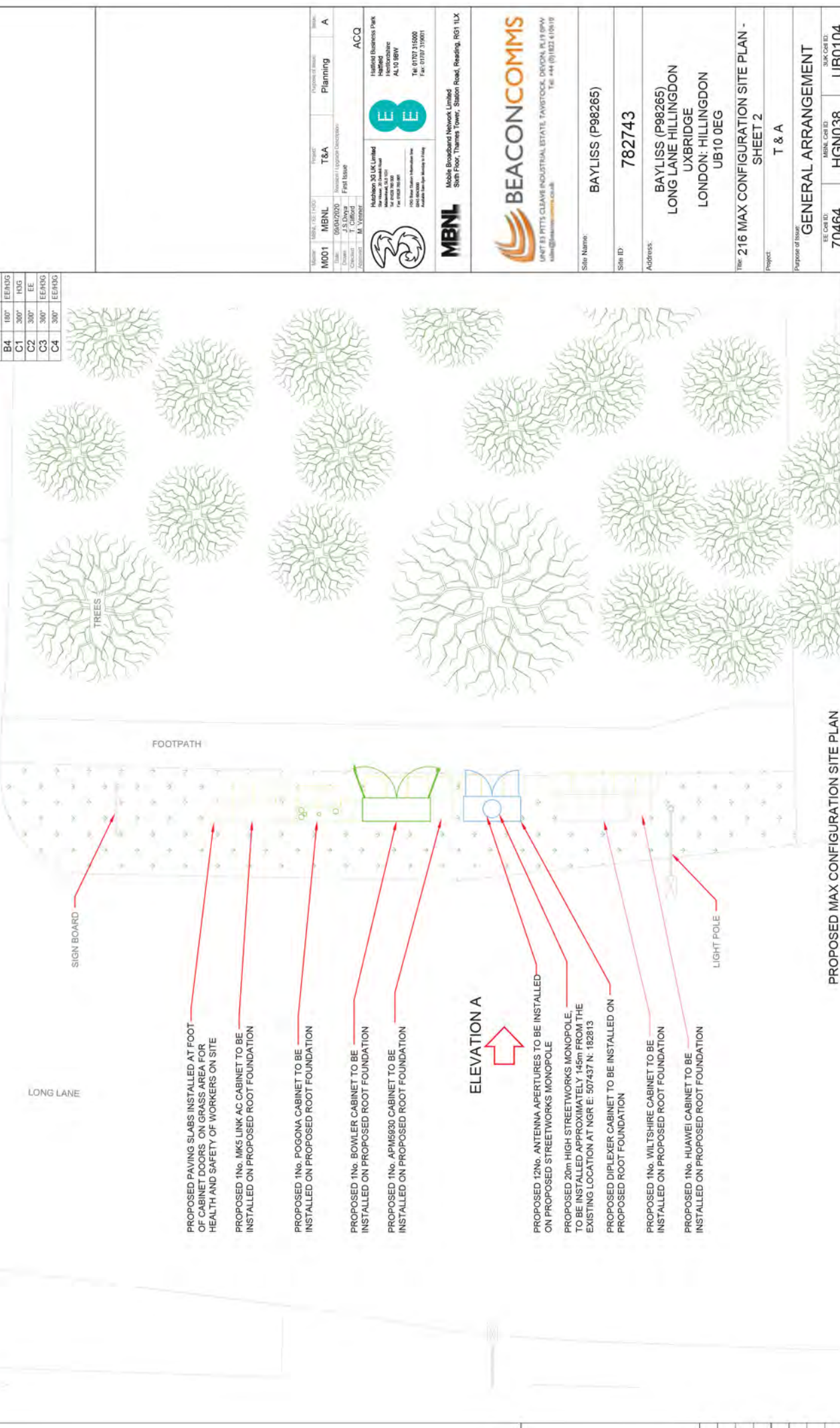
ACQ Acquisitions
 100 New Street, Birmingham, B2 4JQ
 Tel: 0121 717 0000 Fax: 0121 717 0001

BEACONCOMMS
 UNIT 10 PTTI CLAYE INDUSTRIAL ESTATE, TAYSTOCK, DROGHDA, CO. DUBLIN
 Tel: +353 (0)1822 618410

Site Name:	BAYLISS (P98265)
Site ID:	782743
Address:	BAYLISS (P98265) LONG LANE HILLINGDON UXBRIDGE LONDON: HILLINGDON UB10 0EG
TRK:	216
Project:	EXISTING SITE PLAN - SHEET 2 T & A
Purpose of Issue:	GENERAL ARRANGEMENT
EE CR ID:	70464
MBNL CR ID:	HGN038
BEUK CR ID:	UB0104
Master Drawing No:	782743_HGN038_70464_UB0104_M001
Issue:	A

Access Aperture ID	Operator	Shared	Beam	Beam	Beam
A1	60"	H3G	EE		
A2	60"	EE			
A3	60"	EE/H3G			
A4	60"	EE/H3G			
B1	180"	H3G			
B2	180"	EE			
B3	180"	EE/H3G			
B4	180"	EE/H3G			
C1	300"	H3G			
C2	300"	EE			
C3	300"	EE/H3G			
C4	300"	EE/H3G			

NOTE:
 EXISTING BT & TX TO BE RELOCATED TO NEW MK5 LAC.
 EXISTING SINGLE PHASE 63A POWER SUPPLY WILL BE
 UPGRADED TO THREE PHASE 100A SUPPLY WITH IN MK5 LAC



NOTES:
 1. ALL DIMENSIONS IN MM UNLESS OTHERWISE NOTED

Version	MBNL 1.020	Project	T&A	Program of Works	Planning	A
Issue	06/04/2020	Revision / Update Description				
Drawn	J.S. Dwyer	Final Stage				
Checked	M. Vintner					
Approved						

MBNL
 Mobile Broadband Network Limited
 5th Floor, Thames Tower, Station Road, Reading, RG1 1LX

BEACONCOMMS
 UKFT 13 FITTS CLARE INDUSTRIAL ESTATE, FAYSTOCK, DONALD, IL10 0PW
 ukft@beaconcomms.co.uk Tel: 444 (0)1823 110010

Mobile Business Park
 HILLINGDON
 HILLINGDON
 AL10 8BW
 Tel: 01753 315000
 Fax: 01753 315001

Site Name: **BAYLISS (P98265)**
 Site ID: **782743**
 Address: **BAYLISS (P98265)
 LONG LANE HILLINGDON
 UXBRIDGE
 LONDON: HILLINGDON
 UB10 0EG**

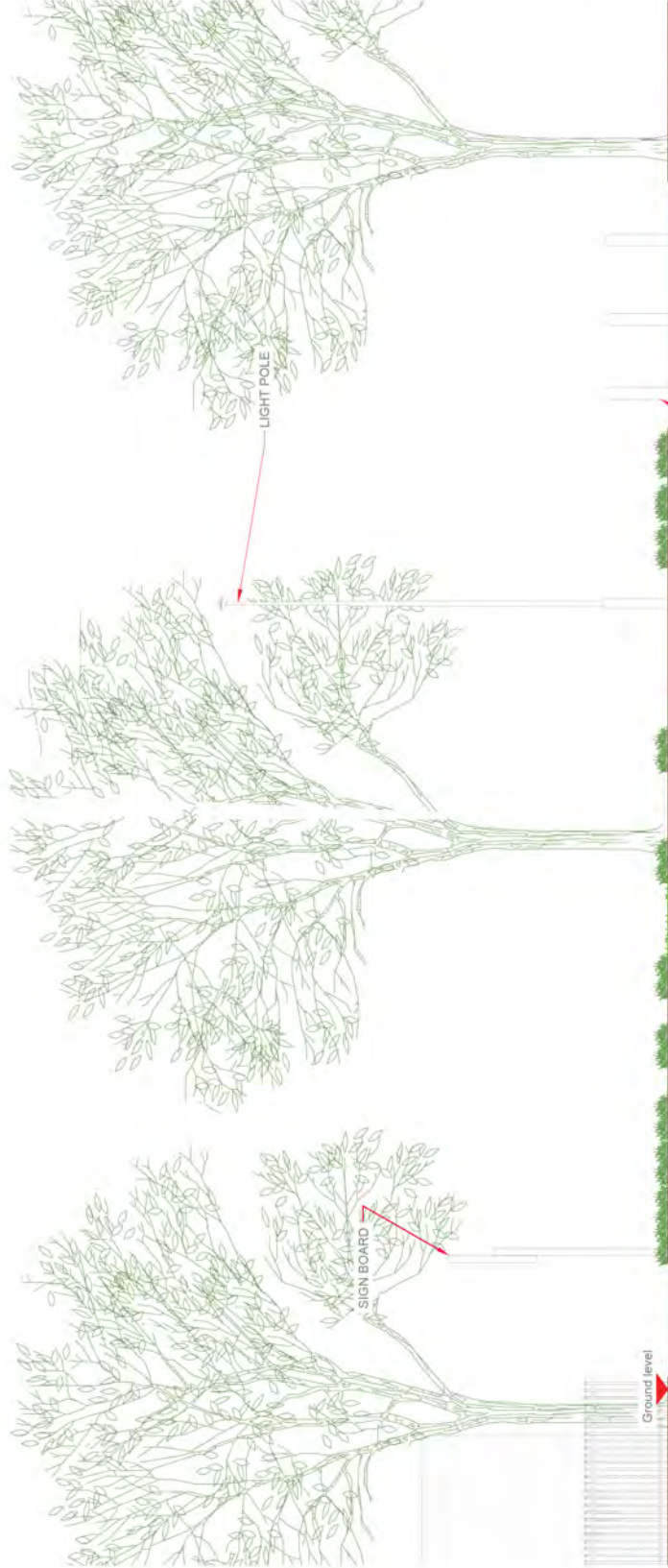
Site Capacity & Lead Operator:
 A: H32 H32 H32
 B: H32 H32 H32
 C: H32 H32 H32
 LEAD: H32 H32 H32

Project	216 MAX CONFIGURATION SITE PLAN - SHEET 2		
Purpose of Issue	T & A		
EE Core ID	70464	MBNL Core ID	HGN038
UK Core ID	UB0104		UB0104
Master Drawing No	782743_HGN038_70464_UB0104_M001		
Issue	A		

NOTE:
 EXISTING BT & TX TO BE RELOCATED TO NEW MK5 LAC.
 EXISTING SINGLE PHASE 63A POWER SUPPLY WILL BE
 UPGRADED TO THREE PHASE 100A SUPPLY WITH IN MK5 LAC

Address ID	Proposed Aperture	Operator	Shared	Beam	Height
A1	60"	H3G		EEH3G	
A2	60"	EE		EEH3G	
A3	60"	EEH3G		EEH3G	
A4	60"	EEH3G		EEH3G	
B1	180"	H3G		EEH3G	
B2	180"	EE		EEH3G	
B3	180"	EEH3G		EEH3G	
B4	180"	EEH3G		EEH3G	
C1	300"	H3G		EEH3G	
C2	300"	EE		EEH3G	
C3	300"	EEH3G		EEH3G	
C4	300"	EEH3G		EEH3G	

NOTES:
 1. ALL DIMENSIONS IN MM UNLESS OTHERWISE NOTED



EXISTING ELEVATION

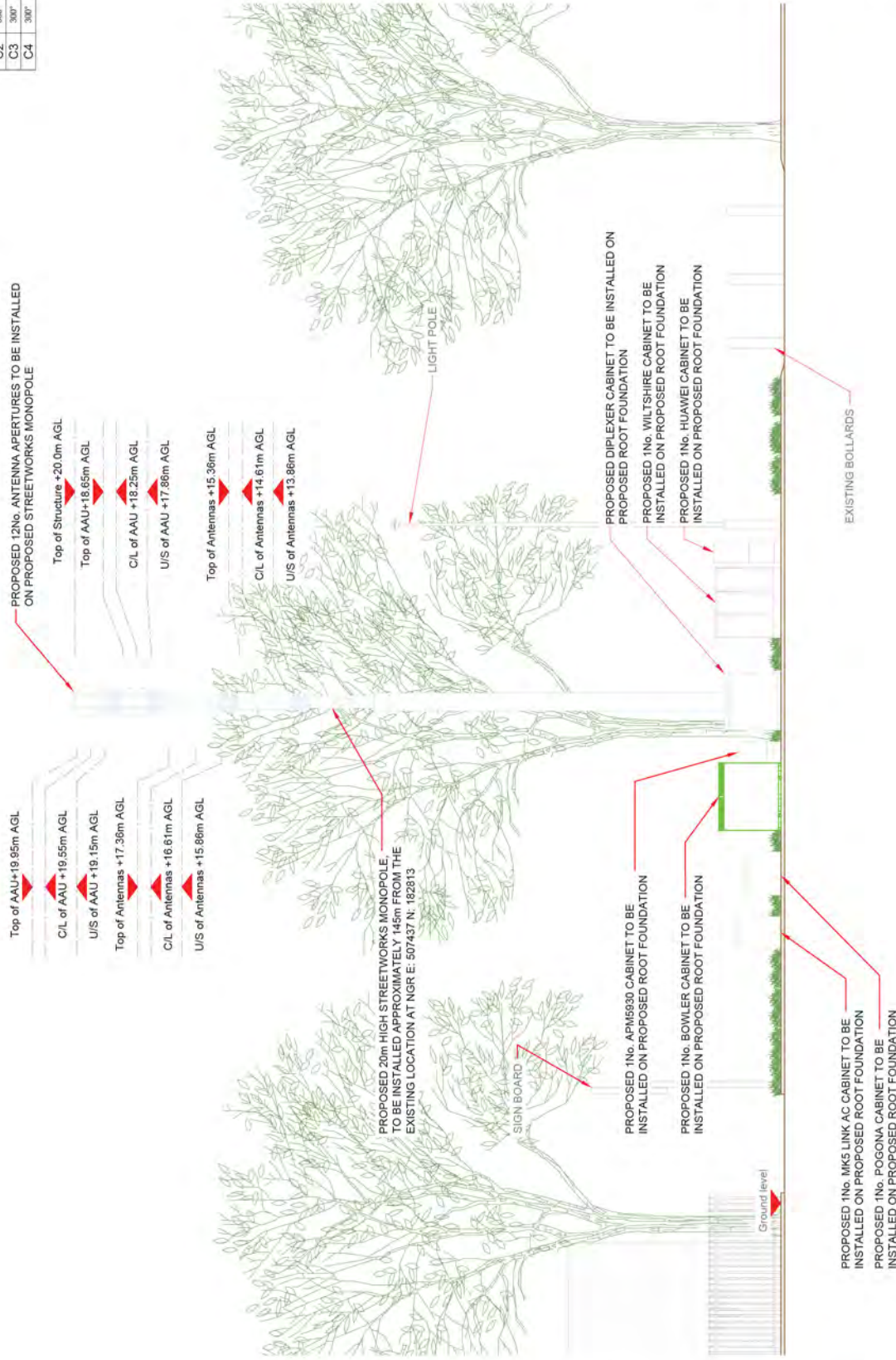


SITE CAPACITY & LEAD OPERATOR			
A	B	C	LEAD
HS2	HS2	HS2	H3G

M001 MBNL Date: 08/04/2020 Drawn: J.S. Dwyer Checked: M. Virose Approved:	MBNL (E.E. H3G) Project: T&A Revision / Upgrade Description: First Issue Issue: Planning A	ACQ H3G/EE Business Park Hillside Heronbridge AL10 9BW Tel: 01782 716000 Fax: 01782 719001 mobile@beaconcomms.co.uk	BEACONCOMMS UNITED RITTS CLAYE INDUSTRIAL ESTATE, TAYSTOCK, DRICHAM, WILTSHIRE Wiltshire BA10 2JH Tel: +44 (0)1225 618610	Site Name: BAYLISS (P98265) Site ID: 782743 Address: BAYLISS (P98265) LONG LANE HILLINGDON UXBRIDGE LONDON: HILLINGDON UB10 0EG	Title: 266 EXISTING ELEVATION - SHEET 2 Project: T & A Purpose of Issue: GENERAL ARRANGEMENT	EE CRID: 70464 MBNL CRID: HGN038 BLIK CRID: UB0104 Master Drawing No: 782743_HGN038_70464_UB0104_M001 Issue: A
--	---	--	--	---	--	--

NOTE:
 EXISTING BT & TX TO BE RELOCATED TO NEW MK5 LAC.
 EXISTING SINGLE PHASE 63A POWER SUPPLY WILL BE
 UPGRADED TO THREE PHASE 100A SUPPLY WITH IN MK5 LAC

Antenna Aperture ID	Proposed Bearing	Operator
A1	00°	H3G
A2	00°	EE
A3	00°	EE/H3G
A4	00°	EE/H3G
B1	100°	H3G
B2	100°	EE
B3	100°	EE/H3G
B4	100°	EE/H3G
C1	300°	H3G
C2	300°	EE
C3	300°	EE/H3G
C4	300°	EE/H3G



PROPOSED MAX CONFIGURATION ELEVATION



SITE CAPACITY & LEAD OPERATOR	
A	HS2
B	HS2
C	HS2
LEAD	HS2
HS2	H3G

NOTES:
 1. ALL DIMENSIONS IN MM UNLESS OTHERWISE NOTED

M001 MBNL 08/04/2020 J.S. Dwyer M. Wood M. Wood	Project: T&A Revision: Upgrade Description First Issue	Function of Issue: Planning Issue: A
--	--	---



MBNL
 Mobile Broadband Network Limited
 5th Floor, Business Tower, Station Road, Reading, RG3 1UX



Site Name: BAYLISS (P98265)

Site ID: 782743

Address: BAYLISS (P98265)
 LONG LANE HILLINGDON
 UXBRIDGE
 LONDON: HILLINGDON
 UB10 0EG

Title: 266 MAX CONFIGURATION ELEVATION - SHEET 2

Project: T & A

EE CR ID:	70464	MBNL CR ID:	HGN038	BLIK CR ID:	UB0104
Master Drawing No:	782743_HGN038_70464_UB0104_M001				
Issue:	A				



Notes:

 Site boundary

For identification purposes only.
 This copy has been made by or with the authority of the Head of Committee Services pursuant to section 47 of the Copyright, Designs and Patents Act 1988 (the Act).
 Unless the Act provides a relevant exception to copyright.
 © Crown copyright and database rights 2020 Ordnance Survey 100019283

Site Address:

**Bayliss Telecommunications Site,
 Long Lane**

Planning Application Ref:
75608/APP/2020/2424

Planning Committee:
Central & South

Scale:
1:1,250

Date:
Sept 2020

**LONDON BOROUGH
 OF HILLINGDON**
 Residents Services
 Planning Section

Civic Centre, Uxbridge, Middx. UB8 1UW
 Telephone No.: Uxbridge 01895 250111



Report of the Head of Planning, Transportation and Regeneration

Address 36 POLE HILL ROAD HILLINGDON

Development: Single storey outbuilding for use as a gym/study/game room

LBH Ref Nos: 56575/APP/2020/1700

Date Plans Received: 03/06/2020

Date(s) of Amendment(s):

Date Application Valid: 29/06/2020

Car Park in Rear

Proposal for Erection of Single Storey at Rear Garden as GYM/GAME ROOM (Detached) out Building (S.3)

H. M. LAND REGISTRY

NATIONAL GRID PLAN TO OS82 SECTION F
GREATER LONDON

Scale 1:200

Address: 36 Pole Hill Road
Hillingdon Middlesex London
UB10 0QA / UK.

EDUCATION BY INSTRUMENT



Dwg #
S/9/R/1/A

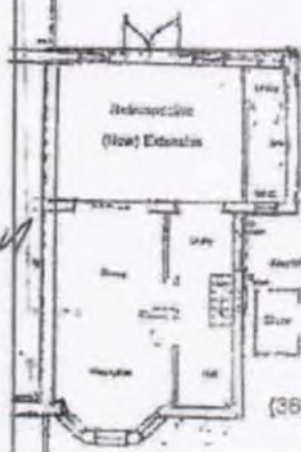
Owner -
Miss A. Lehman.

Date -
29/04/20

Council Ref #
P-

Rear Garden (S.3)

Sheet
16 of 16 sheets



Existing Block Plan (1:200)



EXISTING BLOCK PLAN (1:200)

TITLE No. AGL 72576

This is a copy of the title plan on 15/07/2009 at 21:43. A PDF copy does not take account of any applications made after this date even if still pending in the Land Registry when this copy was issued.

Rev

This copy is not an Official Copy of the title plan. An official copy of the title plan is obtainable in evidence in a court to the same extent as the original. A person is entitled to be indemnified by the registrar if he suffers loss by reason of a mistake in an official copy. If you want to obtain an official copy, the Land Registry web site explains how to do this.

Drawn By
Shabir

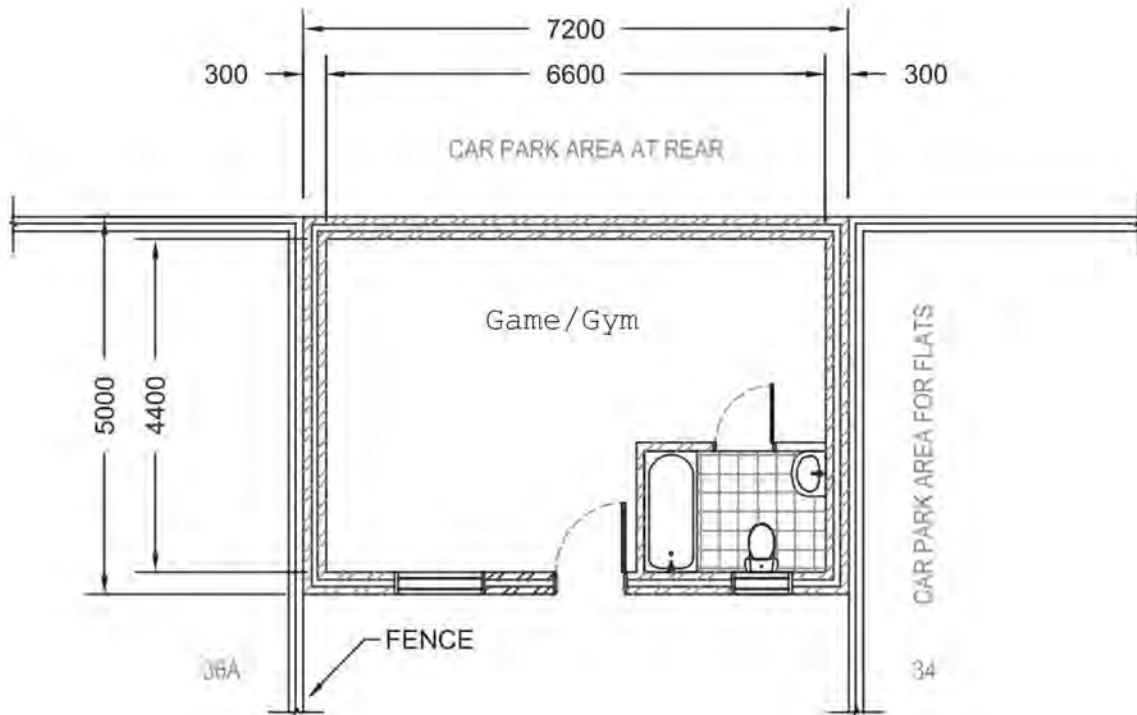
The Land Registry undertakes to reproduce a graphical and cadastral version of this plan using the quality and accuracy of the original. It depends on the quality of the computer and its print settings. This title plan shows the graphical version and the exact line of the boundary. It does not show the dimensions in words. Measurements noted in this plan may not match those between the same points in the original. See Land Registry Planning Guide 7 - Title Plans.

This is a copy of the title plan on 15/07/2009 at 21:43. A PDF copy does not take account of any applications made after this date even if still pending in the Land Registry when this copy was issued.

© Crown Copyright 1978. Further reproduction is prohibited without the prior written permission of the Ordnance Survey. License Number 100026576.

Application: -
HOUSEHOLDER PLANNING APPLICATION.

Planning Portal Ref
PP+

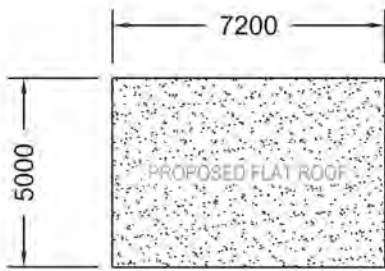


PROPOSED GROUND FLOOR PLAN
1:100

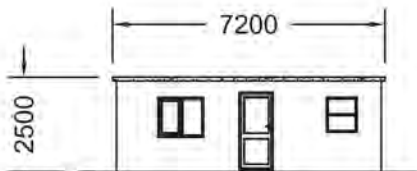
<p><u>PROPOSED DWELLING:</u></p> <p>SINGLE STOREY DETACHED OUTBUILDING.</p> <p>EXTERNAL SIZE: 7.20 m x 5.00 m = 36.00 m²</p> <p>INTERNAL SIZE: 6.60 m x 4.40 m = 29.04 m²</p> <p>36 POLE HILL ROAD HILLINGDON MIDDLESEX UB10 0QA</p> <p>OWNER - MISS A REHMAN.</p>	PLANNING PORTAL REF:
	DRAWN BY:
	COUNCIL REF:
	DATE: 19/06/2020

Scale 1:100 (@ A4)






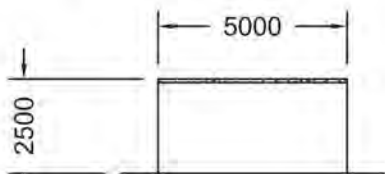
PROPOSED ROOF PLAN
1:200



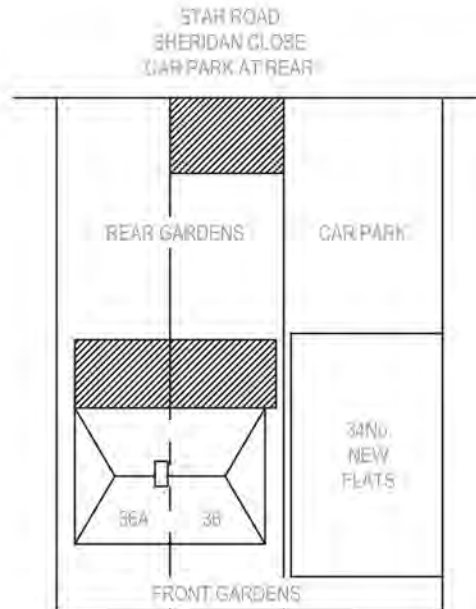
PROPOSED FRONT ELEVATION
1:200



PROPOSED REAR ELEVATION
1:200




PROPOSED SIDE ELEVATION
1:200



SITE LOCATION PLAN
1:500

<p>PROPOSED DWELLING:</p> <p>SINGLE STOREY DETACHED OUTBUILDING.</p> <p>EXTERNAL SIZE: 7.20 m x 5.00 m = 36.00 m² INTERNAL SIZE: 6.60 m x 4.40 m = 29.04 m²</p> <p>36 POLE HILL ROAD HILLINGDON MIDDLESEX UB10 0QA</p> <p>OWNER - MISS A REHMAN.</p>	<p>PLANNING PORTAL REF:</p>
	<p>DRAWN BY:</p>
	<p>COUNCIL REF:</p>
	<p>DATE:</p> <p style="text-align: right;">26/06/2020</p>

Scale 1:200 @ A4



Scale 1:500 @ A4

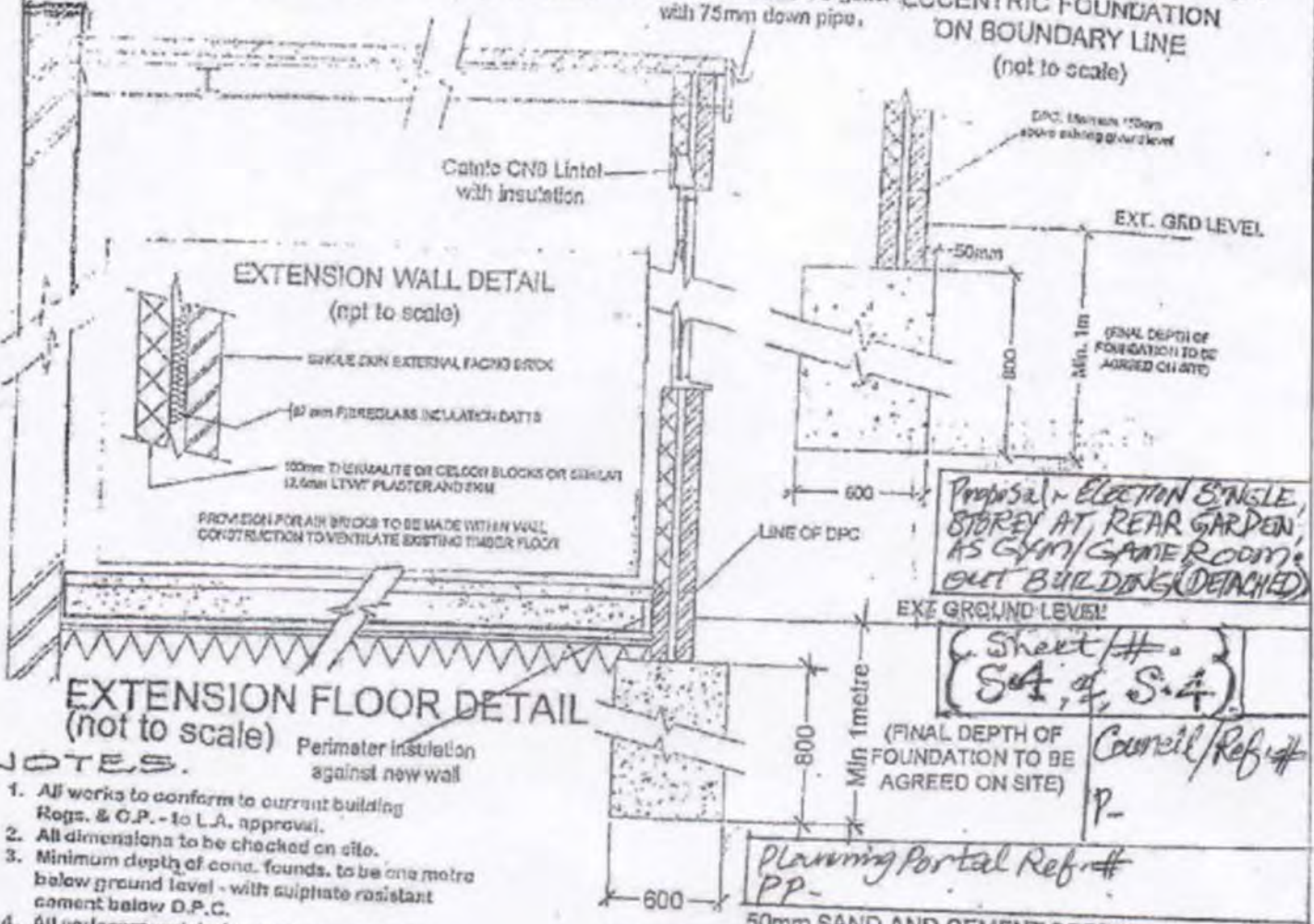


Proposal - Code 4 level finishing over asphalt - 150mm high

SECTION DETAIL OF EXTENSION (S.A.)

(not to scale) 100mm half round PVC gutter with 75mm down pipe.

ECCENTRIC FOUNDATION ON BOUNDARY LINE (not to scale)



Proposal - Erection SINGLE STOREY AT REAR GARDEN AS GYM/GAME ROOM OUT BUILDING (DETACHED)

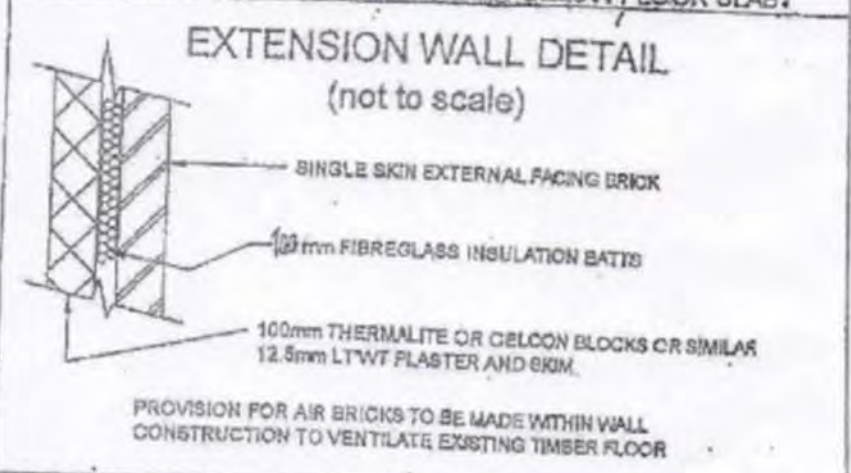
{ Sheet # }
{ S4, S.4 }

Council/Ref #
P-

Planning Portal Ref #
PP-

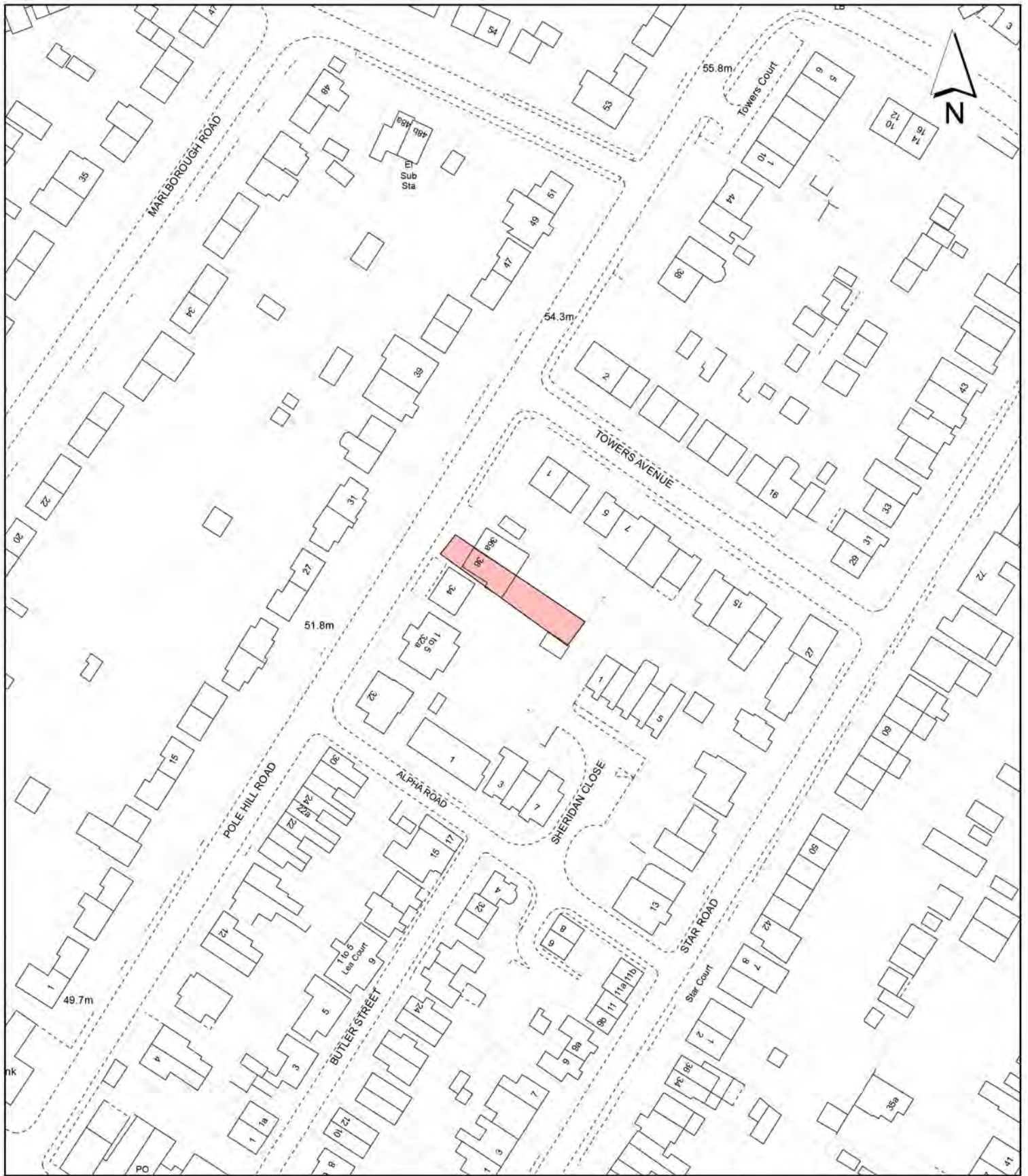
NOTES.

- All works to conform to current building Regs. & C.P. - to L.A. approval.
- All dimensions to be checked on site.
- Minimum depth of conc. founds. to be one metre below ground level - with sulphate resistant cement below D.P.C.
- All underground drains to be encased in pea shingles and linteled over where passing through walls.
- Foundation and superstructure not to encroach into adjacent land without the prior consent of the adjoining landowners.
- FLOOR: 50mm cement screed over 100mm conc. slab on 100mm Jablita or Styrofoam insulation over 1200ga. Visqueen D.P.M. on 50mm sand blinding on min. 150mm hardcore filling.
- WALLS: 275mm cavity walling to be in 100mm matching bricks with 75mm cavity with Rockwool insulation and 100mm thick Thermalite Celcon solar blocks internally. Metal ties to walling at 900mm crs. horizontally and 450 crs. vertically.
- Lintels to be Catnic type - CG 70/100
- ROOF: 12mm bitumen bedded solar reflective stone chippings over 3 layer felt roofing (CP 144; pt. 3: 1970) over one layer of vent. Felt with 25mm holes at 100mm crs. laid loose over 100mm GOOLAG or KINGSPAN roofboard over one layer of vapour barrier laid in hot bitumen over 12mm plyboard on firrings with 1:40 falls fixed to 75x50mm joists at 400mm crs. 32x6mm galv. M.S. anchors to every 4th joist.
- Toughened glass in windows/doors below 850mm
- All D.G. windows/doors to comply with Fensa Schema.
- New rainwater downpipes to be connected to existing system; to be located on site by the contractors.
- Steel beams to be encased in two layers of 12.5mm plasterboard/skim.
- Mechanical ventilation: Extract fans to be Xpaier or similar capable of 3 air changes per hour with 20 minutes over run.
- Drain pipes in 100mm dia. pvc & waxes to:
W.C. 100 mm dia.
Shower 100mm dia. with Waste-Harmer floor trap
W.H.B. 38 mm dia. with 75mm deep seal traps
Roodrains over at all showers & baths



Address - 36, POLE HILL ROAD, HILLINGDON, MIDDX; LONDON, U.B10, OQA 29/04/20

Standard Detail Drawing
Miss A. REINMAN Rev
S19/R/1/A
Shaan



Notes:

 Site boundary

For identification purposes only.
 This copy has been made by or with the authority of the Head of Committee Services pursuant to section 47 of the Copyright, Designs and Patents Act 1988 (the Act).
 Unless the Act provides a relevant exception to copyright.
 © Crown copyright and database rights 2020 Ordnance Survey 100019283

Site Address:
**36 Pole Hill Road,
 Uxbridge
 UB10 0QA**

Planning Application Ref:
56575/APP/2020/1700

Planning Committee:
Central & South

Scale:
1:1,250

Date:
Sept 2020

**LONDON BOROUGH
 OF HILLINGDON**
 Residents Services
 Planning Section

Civic Centre, Uxbridge, Middx. UB8 1UW
 Telephone No.: Uxbridge 01895 250111



Report of the Head of Planning, Transportation and Regeneration

Address 64 REGENT AVENUE HILLINGDON

Development: Conversion of two storey dwelling with habitable roofspace into 2 x 1 bed flats with associated parking and amenity space

LBH Ref Nos: 58575/APP/2018/3682

Date Plans Received: 16/10/2018

Date(s) of Amendment(s): 22/10/2018

Date Application Valid: 24/10/2018

16/10/2018

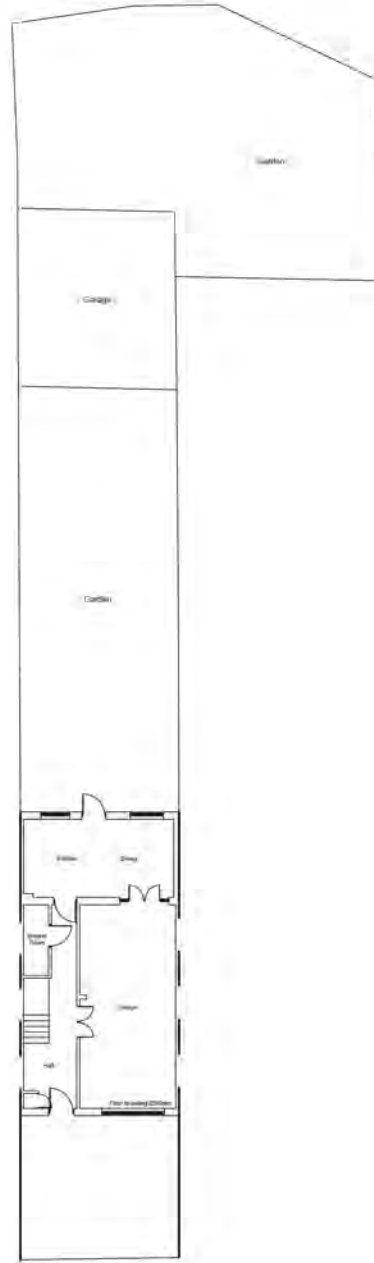
02/10/2019

23/04/2019

REV/NOTES:

Where building to the boundaries the adjacent owner is to be informed under the terms of the Party Wall Act 1996 and its provisions followed. Where building over boundaries the adjacent owner is to be served notice under section 65 of the Town & Country Planning Act 1990.

© This drawing and the works depicted are the copyright of ASB PROPERTY CONSULTANTS LTD and may not be reproduced or amended except by written permission of ASB PROPERTY CONSULTANTS LTD.



EXISTING SITE LAYOUT
 Scale 1:200

Application			
FPA – COU from dwelling to 2 x one bed flats			
Client:	Mr S S Bhargava	Date:	18 th July 2018
Site:	14 Reports Avenue, Uxbridge, UB10 9AL	Drawn By:	Gaups Benning
Scale:	Refer to Drawing @ A3	Dwg No:	ASB043 – 01

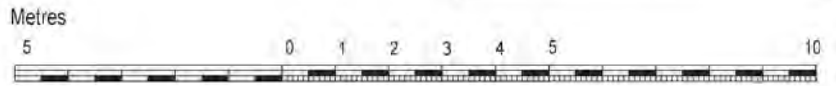
ASB PROPERTY CONSULTANTS LTD
Planning consultants and Surveyors

Exchange House 494
 Midsummer Boulevard
 Central Milton Keynes Tel : 0121 592 3339 / 07854 351 934
 MK9 2EA Email : asb@gsdesignztd.com

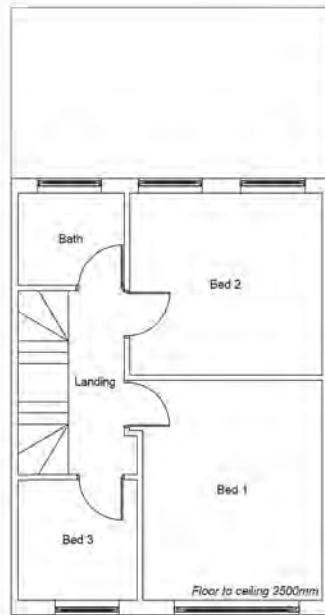
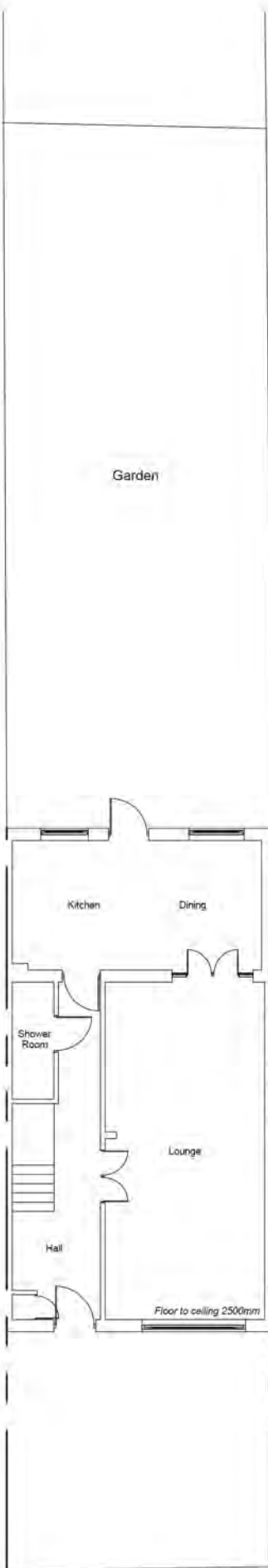
REVISIONS

Where building to the boundaries the adjacent owner is to be informed under the terms of the Party Wall Act 1986 and its provisions followed. Where building over boundaries the adjacent owner is to be served notice under section 85 of the Town & Country Planning Act 1990.

© This drawing and the works depicted are the copyright of ASB PROPERTY CONSULTANTS LTD and may not be reproduced or amended except by written permission of ASB PROPERTY CONSULTANTS LTD.



SCALE 1 : 100



EXISTING SITE / FF & SF LAYOUT
Scale 1:100

Application: FPA – COU from dwelling to 2 x one bed flats			
Client:	Mr S S Bhargava	Date:	11 th July 2018
Site:	04 Regents Avenue, Uxbridge, UB10 9AL	Drawn By:	Corpus Doering
Scale:	Refer to Drawing @ A3	Dwg No:	ASB643 - 02

ASB PROPERTY CONSULTANTS LTD
Planning consultants and Surveyors

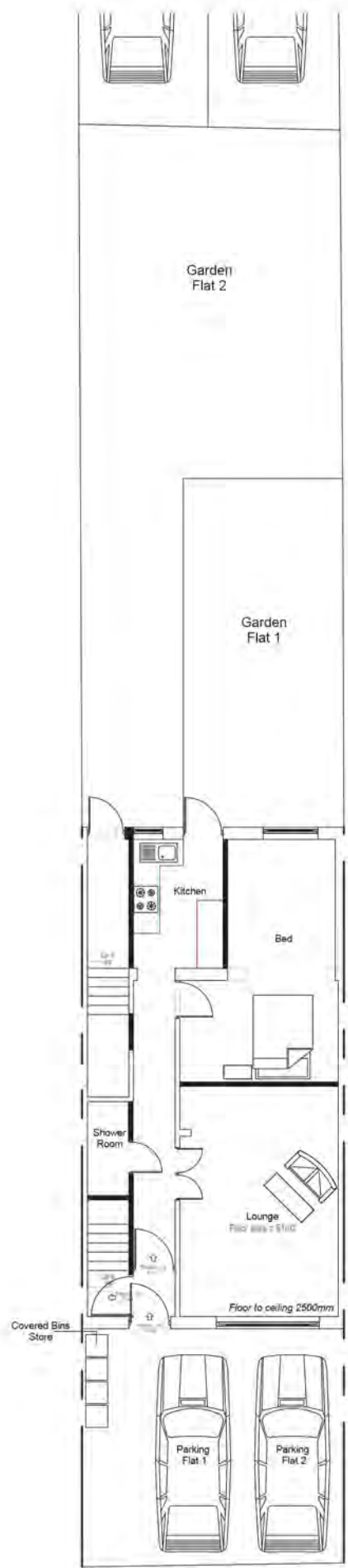
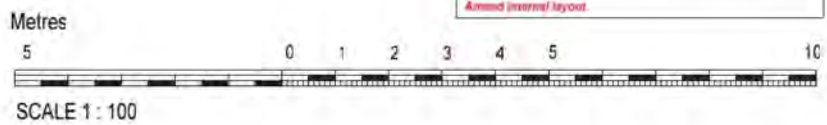
Exchange House 494
 Midsummer Boulevard
 Central Milton Keynes Tel : 0121 502 3339 / 07854 351 934
 MK9 2EA Email : asb@sgdesign2td.com

REVISIONS

Where building to the boundaries the adjacent owner is to be informed under the terms of the Party Wall Act 1996 and its provisions followed. Where building over boundaries the adjacent owner is to be served notice under section 65 of the Town & Country Planning Act 1990.

© This drawing and the works depicted are the copyright of ASB PROPERTY CONSULTANTS LTD and may not be reproduced or amended except by written permission of ASB PROPERTY CONSULTANTS LTD

REV 4
03.04.18
Amend internal layout.



PROPOSED SITE / FF & SF LAYOUT
Scale 1:100

Application: FPA - COU from dwelling to 2 x one bed flats		
Client: Mr S S Ehangha	Date: 18 th July 2018	
Site: 04 Regents Avenue, Uxbridge, UB10 6AL	Drawn By: Garry Barringer	
Scale: Refer to Drawing @ A3	Draw No: ASB643 - 04a	

ASB PROPERTY CONSULTANTS LTD
Planning consultants and Surveyors

Exchange House 494
Midsummer Boulevard
Central Milton Keynes Tel : 0121 502 3339 / 07854 351 934
MK9 2EA Email : asb@glodesignzfd.com



Notes:

 Site boundary

For identification purposes only.
 This copy has been made by or with the authority of the Head of Committee Services pursuant to section 47 of the Copyright, Designs and Patents Act 1988 (the Act).
 Unless the Act provides a relevant exception to copyright.
 © Crown copyright and database rights 2020 Ordnance Survey 100019283

Site Address:

**64 Regent Avenue
 Uxbridge
 UB10 9AN**

**LONDON BOROUGH
 OF HILLINGDON**
 Residents Services
 Planning Section

Civic Centre, Uxbridge, Middx. UB8 1UW
 Telephone No.: Uxbridge 01895 250111

Planning Application Ref:

58575/APP/2018/3682

Scale:

1:1,250

Planning Committee:

Central & South

Date:

Sept 2020



HILLINGDON
 LONDON

Report of the Head of Planning, Transportation and Regeneration

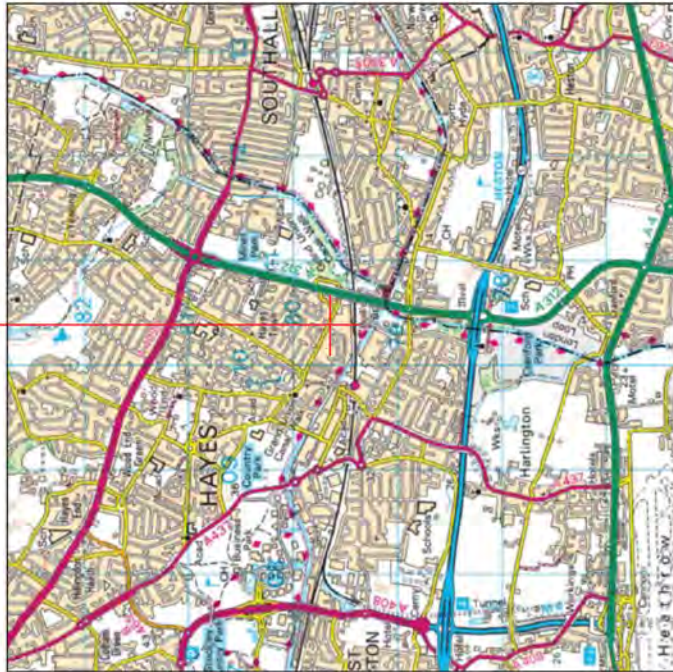
Address LAND AT PUMP LANE HAYES

Development: Proposed 20m Phase 8 Monopole C/W wraparound Cabinet at base, 3 cabinets and associated ancillary works (Application under Part 16 of Schedule 2 to the Town and Country Planning (General Permitted Development) Order 2015 (as amended) for determination as to whether prior approval is required for siting and appearance)

LBH Ref Nos: 75730/APP/2020/2219

Date Plans Received:	16/07/2020	Date(s) of Amendment(s):	21/07/2020
Date Application Valid:	16/07/2020		05/08/2020
			19/08/2020

SITE LOCATION



Reproduced by permission of Ordnance Survey on behalf of the Controller of Her Majesty's Stationery Office
All rights reserved. © Crown Copyright licence no. 100062043

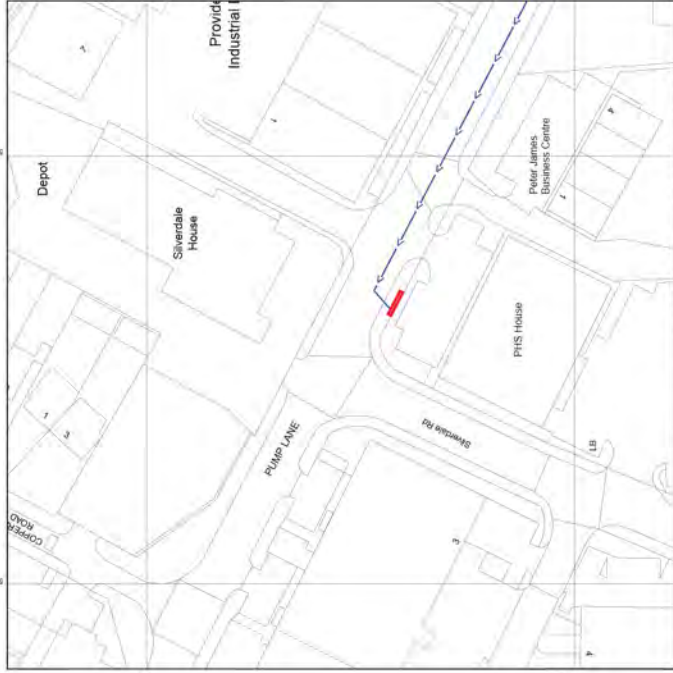
SITE AREA PLAN



SITE PHOTOGRAPH



179700
179600
179300
179400



NGR E: 510365 N: 179644

Reproduced by permission of Ordnance Survey on behalf of the Controller of Her Majesty's Stationery Office
All rights reserved. © Crown Copyright licence no. 100062043

SITE LOCATION PLAN



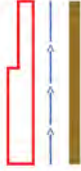
GOOGLE MAPS QR CODE

GOOGLE MAPS - <https://goo.gl/maps/S5T.xh28Abavzf7HaA>

GOOGLE STREETVIEW - <https://goo.gl/maps/EP3Z3C2kCEwDLb4E7>

NOTES:

- ALL DIMENSIONS IN MM UNLESS OTHERWISE NOTED
- DIRECTIONS TO SITE**
Head east on M4. At junction 3, take the A312 exit to Harrow/Hayes/Hounslow/Heathrow Airport. At the roundabout, take the 1st exit onto The Pkwy/A312. At the roundabout, take the 2nd exit and stay on The Pkwy/A312. Turn left onto Eton Way. At the roundabout, take the 3rd exit onto Pump Ln. Follow Pump Ln and site location is on the left hand side.



Site Provider's Property Boundary
Access Route To Site
Access Route

Project Name	MBNL	H3G 5G UNILATERAL	Planning	A
Drawn	08/07/2020			
Checked				
Approved				
Revision				
Revision Description				
First Issue - Site nomination dated: TBC				



Hutchison 3G UK Limited
Star House, 20 Grenfell Road
Maidenhead, SL6 1EH
Tel: 01628 765 000
Fax: 01628 765 001

H3G Base Station Information Line:
0845 5043000
Available from 9pm Monday to Friday

Design Consultant & Principal Contractor



WHP Telecoms
Unit 1 Maple Park,
Low Fields Avenue, Leeds
LS12 6HH
Tel: 01133023550
e-mail: info@whptelecoms.com

Site Name: SW ADJ. JTN. PUMP LANE / SILVERDALE ROAD

Site ID: HGN13147

Address:

PUMP LANE, HAYES,
LONDON BOROUG OF HILLINGDON,
LONDON,
UB3 3LP

TIN:

002 SITE LOCATION PLAN

Project:

H3G 5G UNILATERAL

Purpose of Issue:

PLANNING

EE CRD ID: N/A

MBNL CRD ID: N/A

SUK CRD ID: N/A

Master Drawing No:

HGN13147_M001

Issue:

A



ELEVATION A

Pumps Ln
 (30m/99ft)



EXISTING SITE PLAN



NOTES:

1. ALL DIMENSIONS IN MM UNLESS OTHERWISE NOTED

MARKING	MBNL	H3G 5G UNILATERAL	PLANNING	A
DATE	08/07/2020			
DESIGN	CDN			
APPROVED	CDN			
DATE	07/07/2020			
REVISION / UPGRADE DESCRIPTION	First Issue - Site nomination dated: TBC			



Hutchison 3G UK Limited
 Star House, 20 Grenfell Road
 Maudhead, SL6 1EH
 Tel: 01628 750 000
 Fax: 01628 750 001

H3G Base Station Information line:
 0845 6043000
 Available from 8pm Monday to Friday

Design Consultant & Principal Contractor



WHP Telecoms
 Unit 1 Maple Park,
 Low Fields Avenue, Leeds
 LS12 6HH
 Tel: 01133023550
 e-mail: info@whptelecoms.com

Site Name: SW ADJ. JTN. PUMP LANE / SILVERDALE ROAD
 Site ID: HGN13147

Address: PUMP LANE, HAYES, LONDON BOROUGH OF HILLINGDON, LONDON, UB3 3LP

Title: 100 EXISTING SITE PLAN
 Project: H3G 5G UNILATERAL
 Purpose of Issue: PLANNING

EE CR ID:	N/A	MBNL CR ID:	N/A	3UK CR ID:	N/A	
Master Drawing No:	HGN13147_M001				Issue:	A

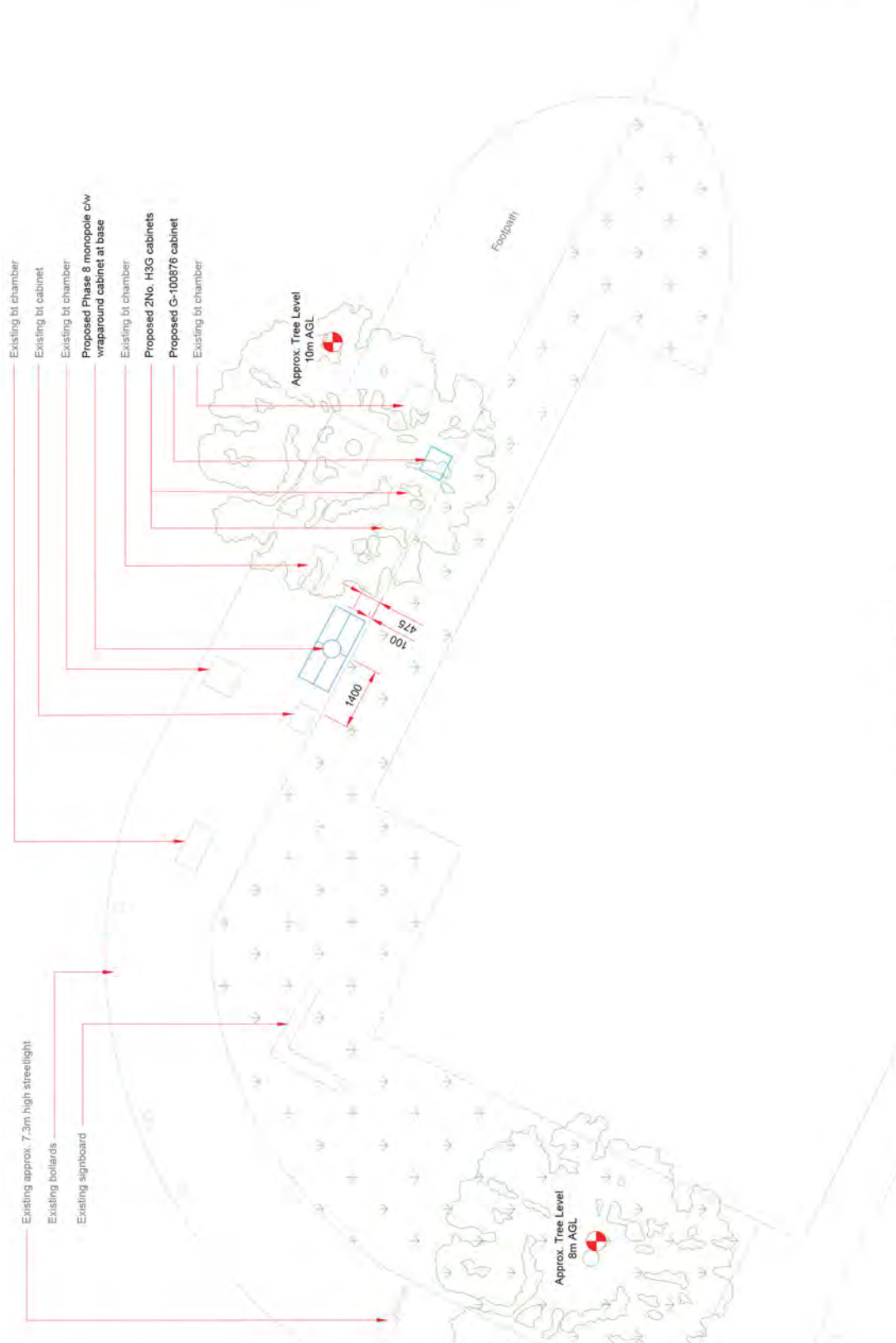


Address Aperture ID	Proposed Aperture Bearing	Quantity
A1	0°	H3G
A2	0°	H3G
B1	120°	H3G
B2	120°	H3G
C1	240°	H3G
C2	240°	H3G

NOTES:
1. ALL DIMENSIONS IN MM UNLESS OTHERWISE NOTED

ELEVATION A

Pump Ln (30mmpn)



PROPOSED H3G SITE PLAN



Model	MBNL / EE / BT / O2	Project	Typology of Service	Issue
M001	MBNL	H3G 5G UNILATERAL	Planning	A

Date: 08/07/2020
Drawn: CDN
Checked: JTB
Approved: SD

Revision / Upgrade Description
First Issue - Site nomination dated: TBC



Hutchison 3G UK Limited
Star House, 20 Greenfield Road
Masthead, SL6 1EH
Tel: 01628 752 000
Fax: 01628 752 001

H3G Base Station Information Line:
0846 6043000
Available from 8pm Monday to Friday

Design Consultant & Principal Contractor



WHP Telecoms
Unit 1 Maple Park,
Low Fields Avenue, Leeds
LS12 6HH
Tel: 01133023550
e-mail: info@whptelecoms.com

Site Name: SW ADJ. JTN. PUMP LANE / SILVERDALE ROAD
Site ID: HGN13147

Address: PUMP LANE, HAYES, LONDON BOROUGH OF HILLINGDON, LONDON, UB3 3LP

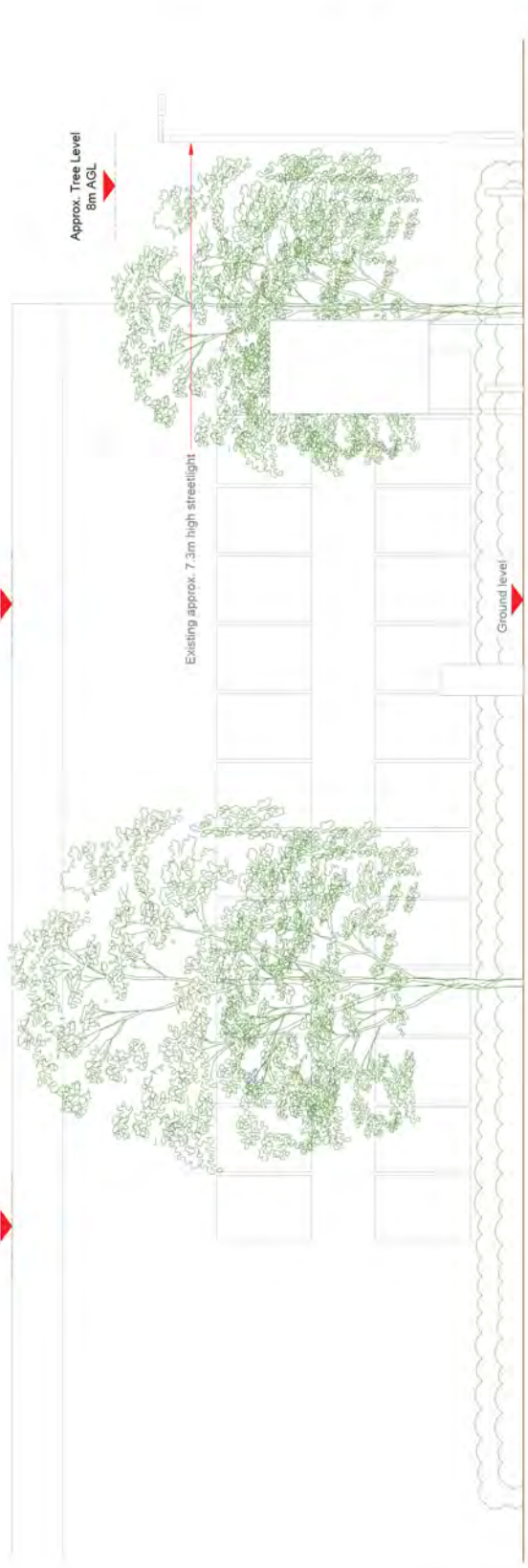
Title: 210 PROPOSED H3G SITE PLAN
Project: H3G 5G UNILATERAL

Purpose of Issue: PLANNING

EE CRID:	MBNL CRID:	3UK CRID:	Issue:
N/A	N/A	N/A	A

Master Drawing No: HGN13147_M001

NOTES:
1. ALL DIMENSIONS IN MM UNLESS OTHERWISE NOTED



EXISTING ELEVATION A



Model:	MBNL / EE / H3G	Project:	H3G 5G UNILATERAL	Typology of work:	Planning	Issue:	A
ID:	M001	Date:	08/07/2020	Revision / Upgrade / Description:			
Drawn:	CDN	Checked:	N/A	First Issue - Site nomination date:	TBC		
Approved:	SD						

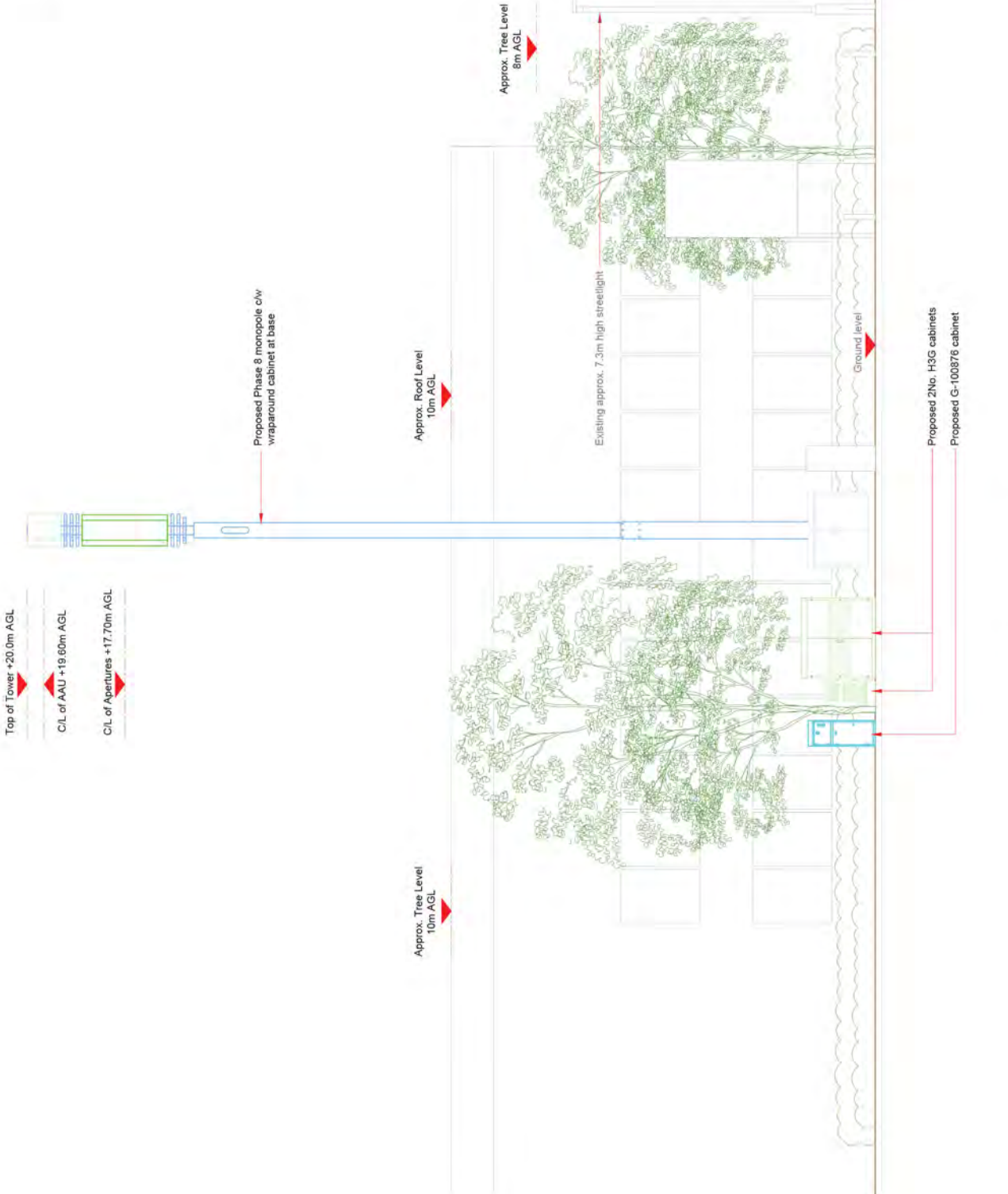
 <p>Hutchison 3G UK Limited Star House, 20 Greenfield Road Masthead, SL6 1EH Tel: 01628 750 000 Fax: 01628 750 001</p>	<p>H3G Base Station Information line: 0846 6043000 Available from 8pm Monday to Friday</p>
--	--

<p>Design Consultant & Principal Contractor</p>  <p>WHP Telecoms Unit 1 Maple Park, Low Fields Avenue, Leeds LS12 6HH Tel: 01133023550 e-mail: info@whptelecoms.com</p>	<p>Site Name: SW ADJ. JTN. PUMP LANE / SILVERDALE ROAD Site ID: HGN13147 Address: PUMP LANE, HAYES, LONDON, UB3 3LP</p>
--	---

<p>Tbc: 150 EXISTING ELEVATION A</p>	<p>Project: H3G 5G UNILATERAL</p>
<p>Purpose of Issue: PLANNING</p>	<p>EE CR ID: N/A MBNL CR ID: N/A DUK CR ID: N/A</p>
<p>Master Drawing No: HGN13147_M001</p>	<p>Issue: A</p>

Address Aperture ID	Proposed Aperture Bearing	Operator Shared EPRISOG
A1	0°	H3G
A2	0°	H3G
B1	120°	H3G
B2	120°	H3G
C1	240°	H3G
C2	240°	H3G

NOTES:
 1. ALL DIMENSIONS IN MM UNLESS OTHERWISE NOTED



Model	MBNL / EE / BTG	Project	Type of work	Issue
M001	MBNL	H3G 5G UNILATERAL	Planning	A

Hutchison 3G UK Limited
 Star House, 20 Greenfield Road
 Maudslayi, SL6 1EH
 Tel: 01628 750 000
 Fax: 01628 750 001

H3G Base Station Information Line:
 0846 6043000
 Available from 8pm Monday to Friday



WHP Telecoms
 Unit 1 Maple Park,
 Low Fields Avenue, Leeds
 LS12 6HH
 Tel: 01133023550
 e-mail: info@whptelecoms.com

Design Consultant & Principal Contractor



Site Name: SW ADJ. JTN. PUMP LANE / SILVERDALE ROAD
 Site ID: HGN13147

Address: PUMP LANE, HAYES, LONDON BOROUGH OF HILLINGDON, LONDON, UB3 3LP

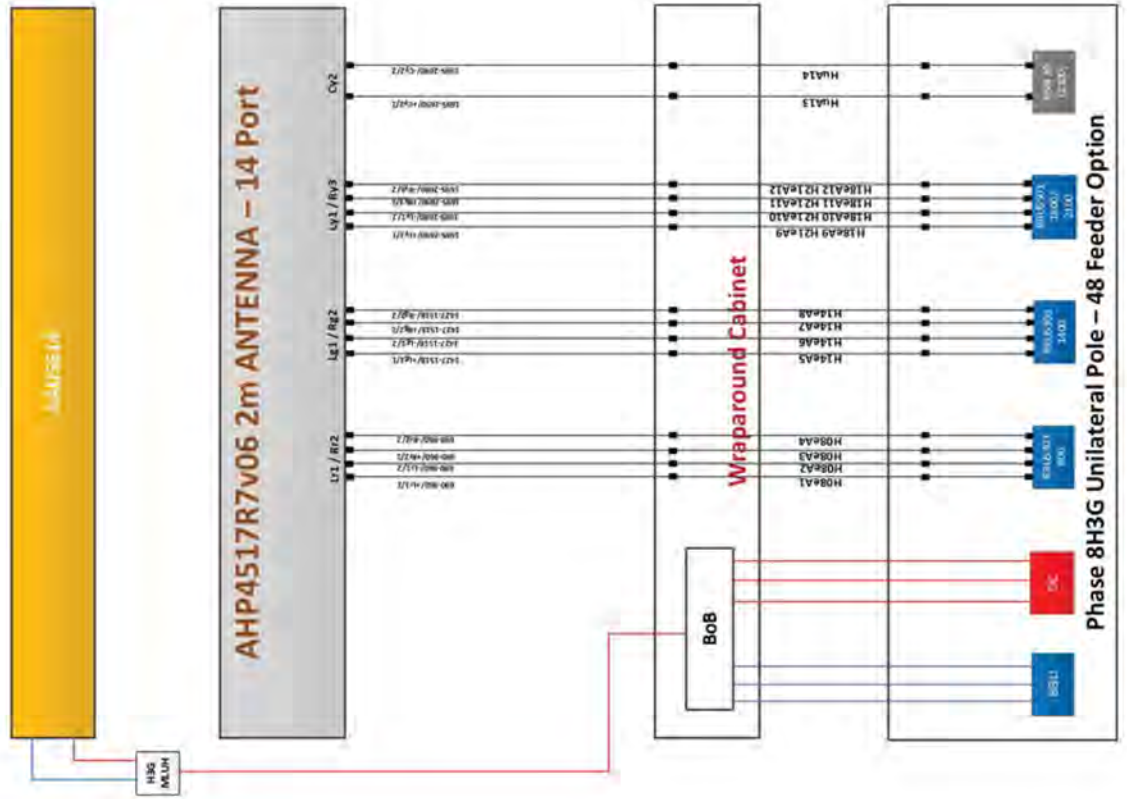
Project: 260 PROPOSED H3G ELEVATION
 H3G 5G UNILATERAL
 Purpose of Issue: PLANNING

EE CR ID	MBNL CR ID	BTG CR ID	Issue
N/A	N/A	N/A	A

Master Drawing No: HGN13147_M001

Proposed H3G Antenna Aperture Schedule & RF Equipment Capacity

Antenna Aperture ID	Antenna Aperture Size (Length x Width x Depth)	Aperture Height C/L	Aperture Max Weight (kg)	Proposed Tech: 4G/5G Bearing	Operator: Shared/EE/H3G	Antenna Aperture Coordinates		MHA No. (MHA 1 & 2)	Main Feeder		BOB (BOB 1 & 2)		Active Router (Max Sites & Weight)	Passive Router (Max Sites & Weight)
						Eastings	Northings		Size	Length	No.	No.		
A1	795x395x220mm	19.60m	45kg	0°	H3G	-	-	0	TBC	TBC	4	1	1	1
A2	2009x489x206mm	17.70m	TBC	0°	H3G	-	-	3	TBC	TBC	4	1	1	1
B1	795x395x220mm	19.60m	45kg	120°	H3G	-	-	0	TBC	TBC	4	1	1	1
B2	2009x489x206mm	17.70m	TBC	120°	H3G	-	-	3	TBC	TBC	4	1	1	1
C1	795x395x220mm	19.60m	45kg	240°	H3G	-	-	0	TBC	TBC	4	1	1	1
C2	2009x489x206mm	17.70m	TBC	240°	H3G	-	-	3	TBC	TBC	4	1	1	1



STATUS KEY:

- Existing
- Relocate
- Remove
- Proposed

MBNL	H3G 5G UNILATERAL	Planning	A
DD1	08/07/2020	First Issue - Site nomination dated TBC	
CDN			
ST			
SD			

Hutchison 3G UK Limited
 5th Floor, 20 Grenfell Road
 Maudslayi, SLS, ECH
 Tel: 011329 750 000
 Fax: 011329 750 001

H3G Base Station Information Line
 0548 6043000
 Available from 9pm Monday to Friday

Design Consultant & Principal Contractor
WHP Telecom
 Unit 1 Maple Park,
 Low Fields Avenue, Leeds
 LS12 6HH
 Tel: 01133023550
 e-mail: info@whptelecoms.com

Site Name: SW ADJ. JTN. PUMP LANE / SILVERDALE ROAD
 Site ID: HGN13147
 Address: PUMP LANE, HAYES, LONDON BOROUGH OF HILLINGDON, LONDON, UB3 3LP

TBC: 303 PROPOSED H3G ANTENNA SCHEDULE & LINE CONFIGURATION
 Project: H3G 5G UNILATERAL
 Purpose of Issue: PLANNING

EE CRD ID: N/A
 MBNL CRD ID: N/A
 BUK CRD ID: N/A

Mapor Drawing No: HGN13147_M001
 Issue: A

Support Structure Schedule

Structure ID	Status	Equipment Description / Type	Structure Manufacturer	Height AGL (m)	Colour (RAL Colour)	Headframe Details	Foundation / Support Gillage / Host Structure Details	Support Bolt Details	MBNL Ref.	Comments
ST1	Proposed	Phase 8	-	20.0m	Galvanised	-	Root Foundation	-	-	-

Equipment Schedule

Equipment ID	Quantity	Status	Equipment Description / Type	Equipment Manufacturer	Dimensions (W x D x H)	Weight (kg)	Colour (RAL Colour)	Material	Location	Power	Power cable length (m)	MBNL Ref.	Comments
CAB1	1	Proposed	H3g - Bowler	-	1900x600x1752	-	Grey	Steel	Outdoor	-	-	-	-
CAB2	1	Proposed	H3g - APM9530	-	640x480x1200	-	Grey	Steel	Outdoor	-	-	-	-
CAB3	1	Proposed	G-100876	-	600x520x1585	-	Grey	Steel	Outdoor	-	-	-	-
CAB4	1	Proposed	Diplexer Cabinet	-	1800x750x1600	-	Grey	Steel	Outdoor	-	-	-	-

STATUS KEY:

- Installed:** Existing and to remain
- Relocate:** Existing and to be relocated
- Remove:** Existing to be removed from site
- Proposed:** New on site

LOCATION KEY:

- Outdoor:** Located outside equipment room
- Indoor:** Located within an equipment cabin or located inside a cabinet or item of equipment
- Internal:** Located inside a cabinet or item of equipment

MD01	MBNL	H3G 5G UNILATERAL	Planning	A
<small>DATE: 08/03/2023</small> <small>CPN: 1000000000</small> <small>SN: 1000000000</small> <small>First Issue - Site commission sheet 'BIC'</small>				



Hutchison 3G UK Limited
 Star House, 20 Grosvenor Road
 Manchester, S16 1EH
 Tel: 01625 763 033
 Fax: 01625 763 071
 H3G Base Station Information Line
 0542 8041000
 Available from 09pm Monday to Friday

Design Consultant & Principal Contractor



WHP Telecom
 Unit 1, Maple Park,
 Low Fields Avenue, Leeds
 LS12 6HH
 Tel: 0113 3023550
 e-mail: info@whptelecoms.com

Site Name: SW ADJ. JTN. PUMP LANE / SILVERDALE ROAD
 Sub ID: HGN13147

Address: PUMP LANE, HAYES, LONDON BOROUGH OF HILLINGDON, LONDON, UB3 3LP

TIN: 305 EQUIPMENT SCHEDULE & SUPPORT STRUCTURE DETAILS
 Project: H3G 5G UNILATERAL
 Support of Issue: PLANNING

SEE GRID:	MBNL GRID	3UK GRID:
N/A	N/A	N/A
Revision Drawing No: HGN13147_M001 Issue: A		



Notes:

 Site boundary

For identification purposes only.
 This copy has been made by or with the authority of the Head of Committee Services pursuant to section 47 of the Copyright, Designs and Patents Act 1988 (the Act).
 Unless the Act provides a relevant exception to copyright.
 © Crown copyright and database rights 2020 Ordnance Survey 100019283

Site Address: **Land at Pump Lane, Hayes, UB3 3NB**

Planning Application Ref: **75730/APP/2020/2219**

Planning Committee: **Central & South**

Scale: **1:1,250**

Date: **Sept 2020**

LONDON BOROUGH OF HILLINGDON
 Residents Services
 Planning Section

Civic Centre, Uxbridge, Middx. UB8 1UW
 Telephone No.: Uxbridge 01895 250111



Report of the Head of Planning, Transportation and Regeneration

Address SCOTTISH SOUTHERN ENERGY DEPOT SPRINGFIELD ROAD HAYES

Development: Removal of existing 22m tower and the erection of a replacement 30m lattice tower with a total of 18 antenna, installed on headframes at a mean height of between 20.95m and 29.2m AGL, 4 dishes, 6 equipment cabinets, along with ancillary equipment, together with development ancillary thereto at the telecommunications facility

LBH Ref Nos: 6084/APP/2020/920

Date Plans Received: 16/03/2020

Date(s) of Amendment(s): 17/03/2020

Date Application Valid: 17/03/2020

ALL DIMENSIONS ARE IN mm UNLESS NOTED OTHERWISE
 N.G.R. E 511406 N 180624
 NOMINATION REFERENCE: -
 CONCESSION/FIT REQUIRED? YES
 REASON FOR CONCESSION/FIT: NOT APPLICABLE

ICNIRP DETAILS
 IN ACCORDANCE WITH OPERATOR SPECIFIC ICNIRP GUIDELINES
 SITE DESIGN CATEGORY PUBLIC ACCESS
 ICNIRP CONTROL MEASURE (IF REQUIRED):
 STEP 3 REQUIRED FOR ALL SECTOR ANTENNAS

DEPENDENCIES FOR DETAILED DESIGN/BUILD

ASBESTOS SURVEY	NO
CHERRY PICKER SURVEY	NO
COMMS SERVICE ALTERATION	YES
GEOSTRUCTURAL CALCULATIONS	YES
GEOTECH ANCHOR TRIAL DIG	NO
ICNIRP CONTROL MEASURES	NO
INTRUSIVE SURVEY	NO
MEWP/SCAFFOLD REQUIREMENTS	NO
REC SERVICE ALTERATION	NO
STAT SEARCHES	NO
GPRS REQUIREMENT	NO
TENSILE PROOF TESTS	NO
TOWER CLIMB	NO

COLOUR CHART
 BLACK TEXT, EXISTING BUILDINGS, TOWERS, STRUCTURES, TREES, ETC.
 BLUE PROPOSED INSTALLATION
 YELLOW ACCESS ROUTE

B	CLIENT AMENDS	JAP	MG	19.12.2019
A	FIRST ISSUE	JAP	MG	17.07.2019
REV	DESCRIPTION OF REVISION	BY	CH	DATE
DESIGN CONSULTANT		WIG PROJECT NUMBER		
BLUE CLARITY		MBNL-S-R906-12-T&A		

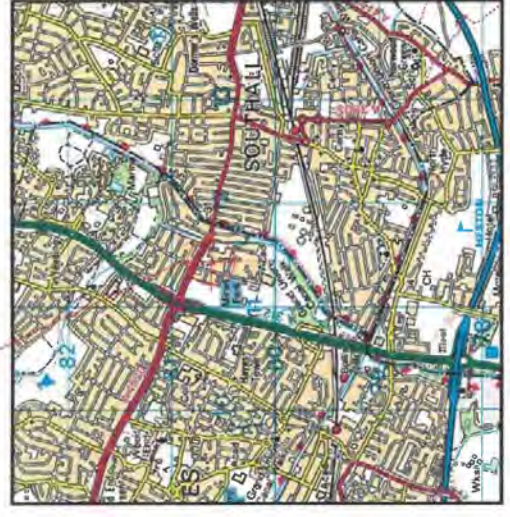


EE
 27287
 MBNL
 HGN101
 U80050
 PROJECT
 T&A

SITE NAME AND ADDRESS
 SPRINGFIELD ROAD
 SSE LONDON DEPOT
 HAYES
 MIDDLESEX, UB3 1DB

DRAWING TITLE
 LOCATION AND BLOCK PLANS
 PURPOSE OF ISSUE:
 APPROVAL & PLANNING
 DRAWING NUMBER:
 100

SCALE:	DRAWN:	DATE:	REV:
AS SHOWN @ A3	JAP	17.07.2019	B
CHECKED:	DATE:	APPROVED:	DATE:
MG	17.07.2019	CJ	17.07.2019



LOCATION PLAN
 0 0.5 1 1.5 2 2.5km
 LINEAR SCALE 1:60000



PHOTOGRAPH OF EXISTING SITE



BLOCK PLAN
 0 20 40 60 80 100m
 LINEAR SCALE 1:2500



GOOGLE MAPS QR CODE

ALL DIMENSIONS ARE IN mm UNLESS NOTED OTHERWISE
 E-511406 N-100024

NOMINATION REFERENCE: -

CONCESSION/FM/T REQUIRED? YES

REASON FOR CONCESSION/FM/T: NOT APPLICABLE

ICNIRP DETAILS
 IN ACCORDANCE WITH OPERATOR SPECIFIC ICNIRP GUIDELINES

SITE DESIGN CATEGORY PUBLIC ACCESS

ICNIRP CONTROL MEASURE (IF REQUIRED):
 STEP 3 REQUIRED FOR ALL SECTOR ANTENNAS

DEPENDENCIES FOR DETAILED DESIGN/BUILD

ASBESTOS SURVEY	NO
CHERRY PICKER SURVEY	NO
COMMS SERVICE ALTERATION	YES
GEOTECH/AND/OR TRIAL DIG	NO
ICNIRP CONTROL MEASURES	NO
INTRUSIVE SURVEY	NO
MEW/SCAFFOLD REQUIREMENTS	NO
REG SERVICE ALTERATION	NO
STAT SEARCHES	NO
GPRS REQUIREMENT	NO
TENSILE PROOF TESTS	NO
TOWER CLIMB	NO

COLOUR CHART

BLACK — TEXT, EXISTING BUILDINGS, TOWERS, STRUCTURES, TREES, ETC.

BLUE — PROPOSED INSTALLATION

B	CLIENT AMENDS	JAP	MG	16.12.2019
A	FIRST ISSUE	JAP	MG	17.07.2019
REV	DESCRIPTION OF REVISION	BY	CH	DATE
DESIGN CONSULTANT	WIG PROJECT NUMBER			
BLUE CLARITY	MERNL-B-R090-12-T&A			

EE 27297 MRNL HGN101 UB00050

PROJECT T&A

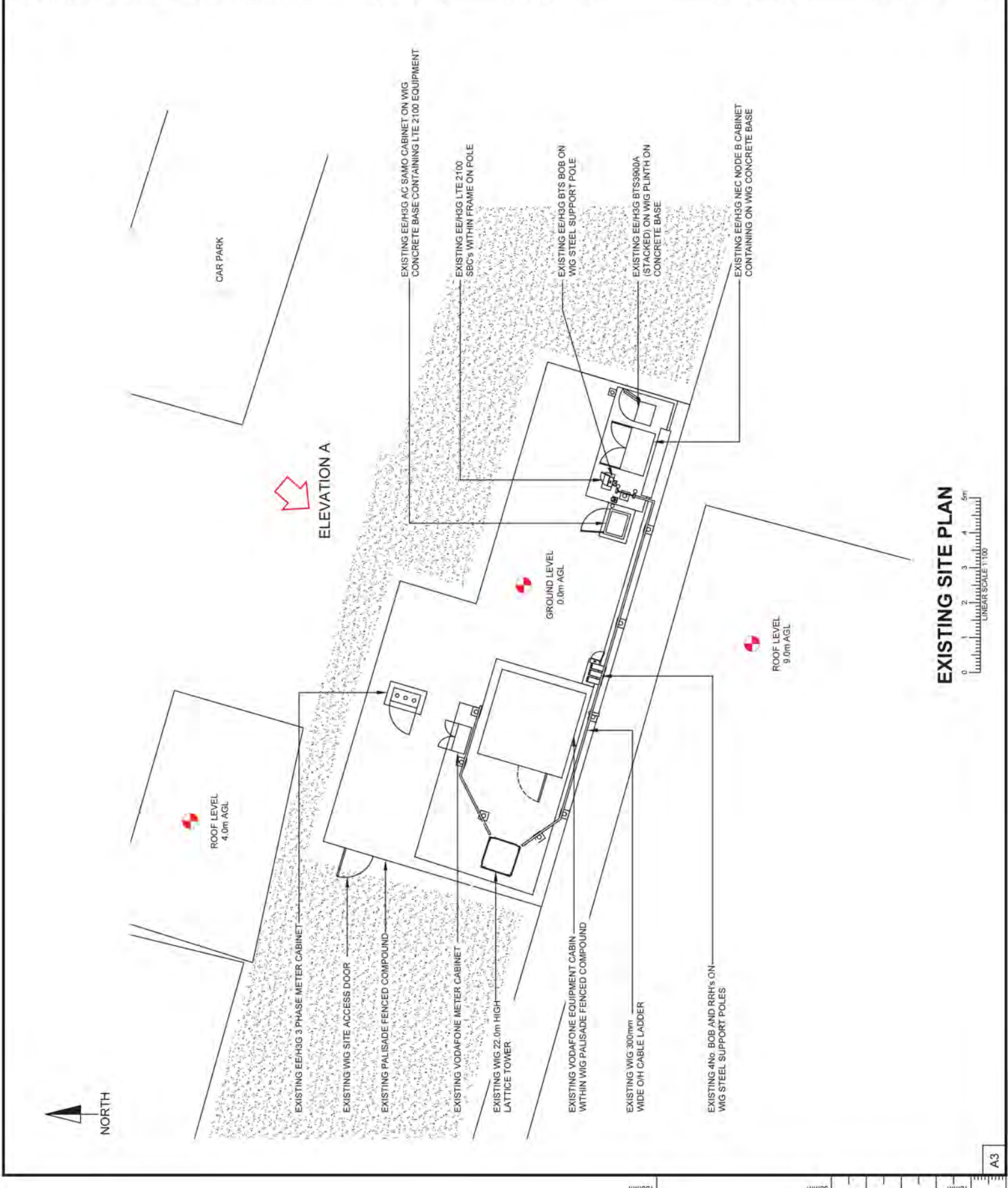
SITE NAME AND ADDRESS
 SPRINGFIELD ROAD
 SSE LONDON DEPOT
 HAYES
 MIDDLESEX, UB3 1DB

DRAWING TITLE: EXISTING SITE PLAN

PURPOSE OF ISSUE: APPROVAL & PLANNING

DRAWING NUMBER: 102

SCALE	DRAWN	DATE	REV
AS SHOWN @ A3	JAP	17.07.2019	B
CHECKED	APPROVED	DATE	
MG	CJ	17.07.2019	



EXISTING SITE PLAN

0 1 2 3 4 5m
 LINEAR SCALE 1:100

ALL DIMENSIONS ARE IN mm UNLESS NOTED OTHERWISE
 E 511406 N 180624
 NOMINATION REFERENCE -
 CONCEPTION/FM/T REQUIRED? YES
 REASON FOR CONCESSION/FM/T: NOT APPLICABLE
 ICMRIP DETAILS
 IN ACCORDANCE WITH OPERATOR SPECIFIC ICMRIP GUIDELINES
 SITE DESIGN CATEGORY PUBLIC ACCESS
 ICMRIP CONTROL MEASURE (IF REQUIRED)
 STEP 3 REQUIRED FOR ALL SECTOR ANTENNAS

DEPENDENCIES FOR DETAILED DESIGN/BUILD	
ASBESTOS SURVEY	NO
CHERRY PICKER SURVEY	NO
COMMS SERVICE ALTERATION	YES
GD/STRUCTURAL CALCULATIONS	YES
GEOTECH AND/OR TRIAL DIG	NO
ICMRIP CONTROL MEASURES	NO
INTRUSIVE SURVEY	NO
MEW/SCAFFOLD REQUIREMENTS	NO
REG SERVICE ALTERATION	NO
STAT SEARCHES	NO
GPRS REQUIREMENT	NO
TENSILE PROOF TESTS	NO
TOWER CLIMB	NO

COLOUR CHART
 BLACK — TEXT, EXISTING BUILDINGS, TOWERS, STRUCTURES, TREES, ETC.
 BLUE — PROPOSED INSTALLATION

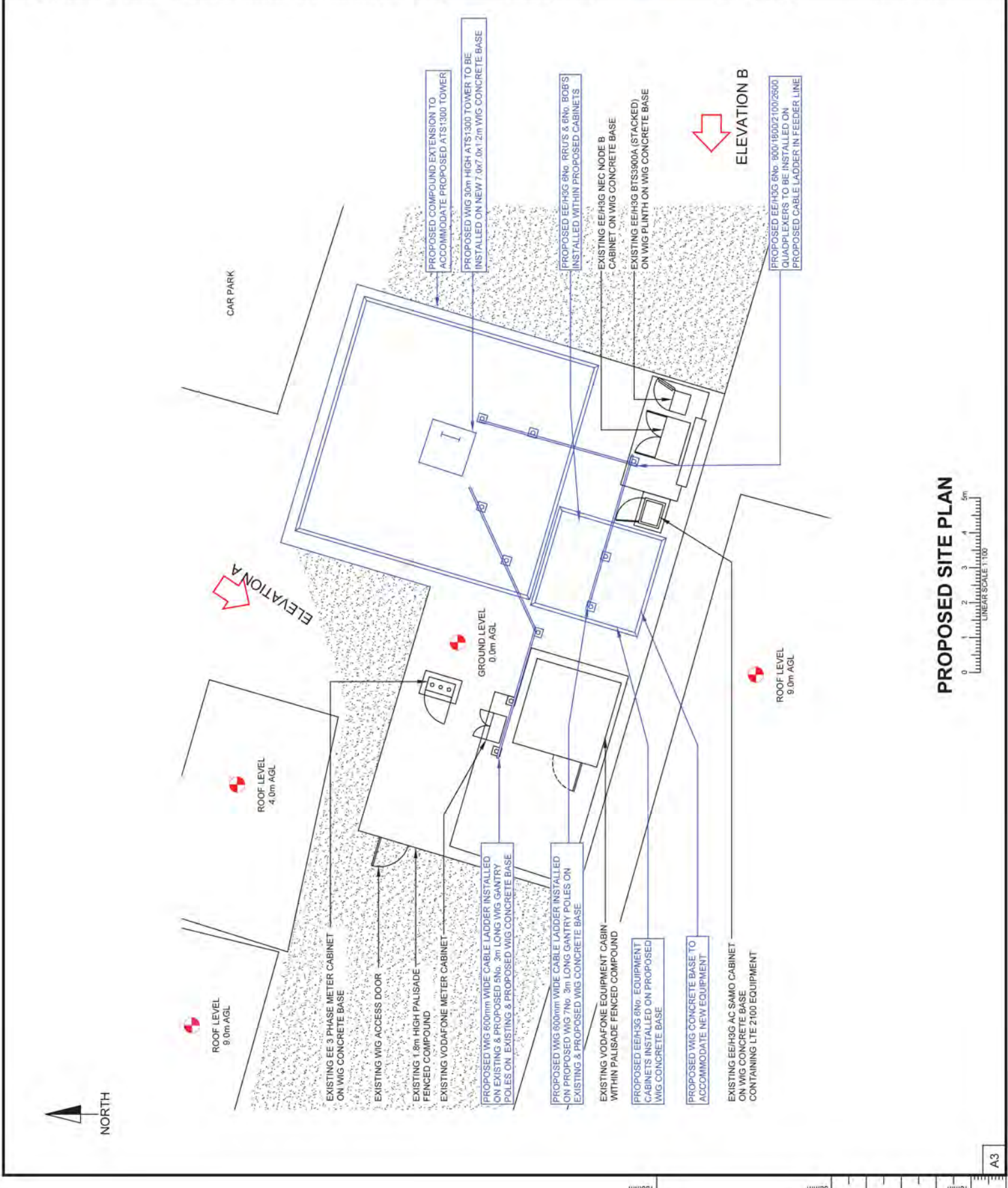
REV	DESCRIPTION OF REVISION	BY	CHK	DATE
B	CLIENT AMENDS	JAP	MG	16.12.2019
A	FIRST ISSUE	JAP	MG	17.07.2019

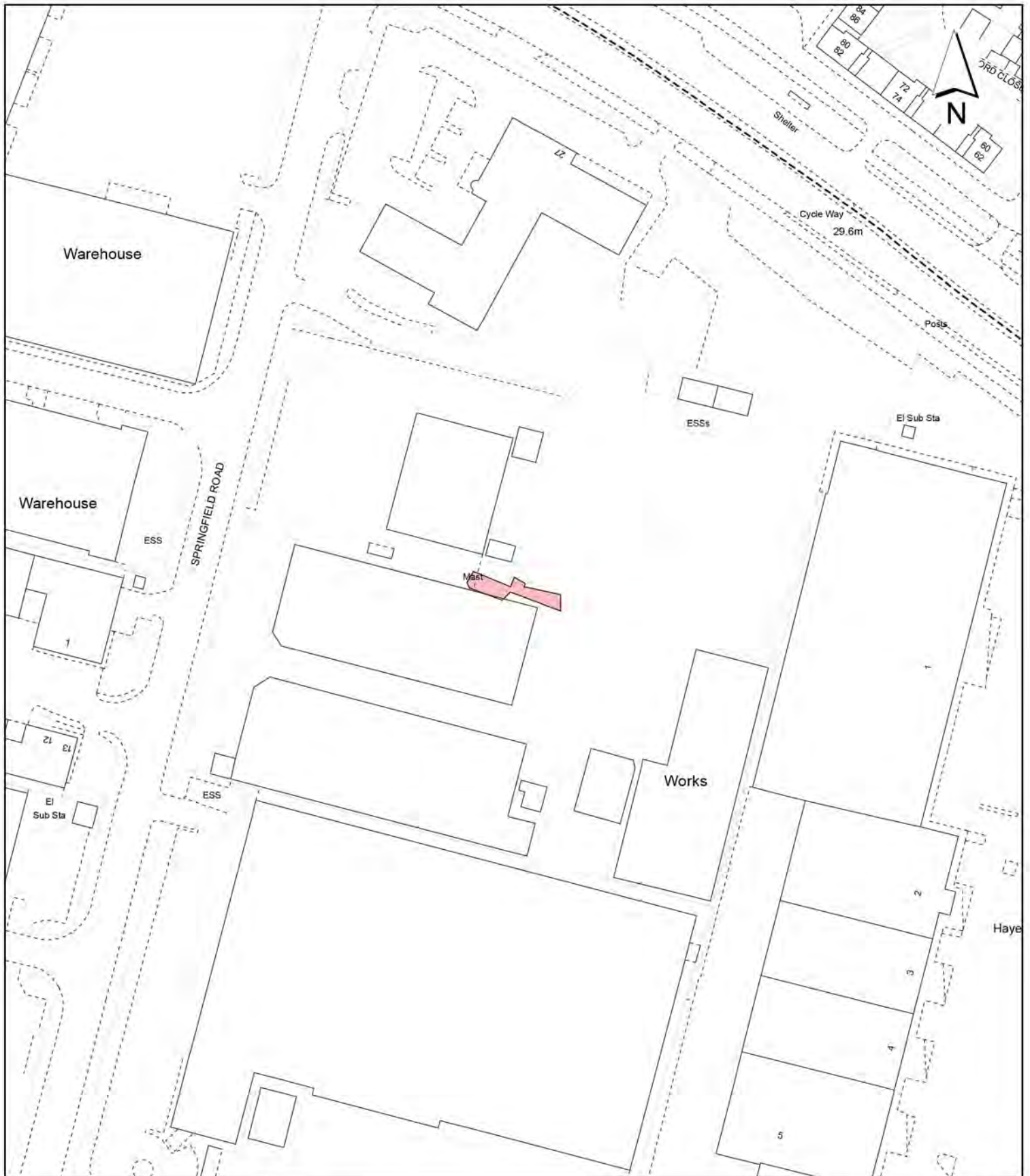
DESIGN CONSULTANT: WIG PROJECT NUMBER: MENL-B-R090-12-T&A
 BLUE CLARITY

PROJECT: T&A
 EE: 27297 MRNL: HGN101 HGG: UB0050
 SITE NAME AND ADDRESS:
 SPRINGFIELD ROAD
 SSE LONDON DEPOT
 HAYES
 MIDDLESEX, UB3 1DB

DRAWING TITLE: PROPOSED SITE PLAN
 PURPOSE OF ISSUE: APPROVAL & PLANNING
 DRAWING NUMBER: 104

SCALE	DRAWN	DATE	REV
AS SHOWN @ A3	JAP	17.07.2019	B
CHECKED	APPROVED	DATE	
MG	CJ	17.07.2019	





Notes:

 Site boundary

For identification purposes only.
 This copy has been made by or with the authority of the Head of Committee Services pursuant to section 47 of the Copyright, Designs and Patents Act 1988 (the Act).
 Unless the Act provides a relevant exception to copyright.
 © Crown copyright and database rights 2020 Ordnance Survey 100019283

Site Address:

**Scottish Southern Energy Depot,
 Springfield Road**

**LONDON BOROUGH
 OF HILLINGDON**
 Residents Services
 Planning Section

Civic Centre, Uxbridge, Middx. UB8 1UW
 Telephone No.: Uxbridge 01895 250111

Planning Application Ref:
6084/APP/2020/920

Scale:
1:1,250

Planning Committee:
Central & South

Date:
Sept 2020



Report of the Head of Planning, Transportation and Regeneration

Address LAND ADJ TO THE CAT AND FIDDLE PH 162 ROWAN ROAD WEST
DRAYTON

Development: Proposed 18m Phase 8 Monopole C/W wrapround cabinet at base, 3 cabinets and associated ancillary works (Application under Part 16 of Schedule 2 to the Town and Country Planning (General Permitted Development) Order 2015 (as amended) for determination as to whether prior approval is required for siting and appearance).

LBH Ref Nos: 75761/APP/2020/2362

Date Plans Received: 29/07/2020

Date(s) of Amendment(s):

Date Application Valid: 29/07/2020



Address Agency ID	Proposed Bearing	Quantity Shared
A1	10°	H3G
A2	10°	H3G
B1	130°	H3G
B2	130°	H3G
C1	250°	H3G
C2	250°	H3G

NOTES:
 1. ALL DIMENSIONS IN MM UNLESS OTHERWISE NOTED

Laurel Ln
(20mph)

Footpath

ELEVATION A

Rowan Rd
(20mph)

Proposed Phase 8 monopole c/w wraparound cabinet at base

Proposed 2No. H3G cabinets

Proposed G-100876 cabinet

Existing overhead telephone lines

Existing telegraph pole

Existing chamber

1200

00001



Hutchison 3G UK Limited
 Star House, 20 Grenfell Road
 Mordenhead, S16 1EH
 Tel: 01629 765 000
 Fax: 01629 765 001
 H3G Base Station Information Line
 0845 6013000
 Available from Monday to Friday

Design Consultant & Principal Contractor:



WHP Telecoms
 Unit 1 Maple Park,
 Low Fields Avenue, Leeds
 LS12 6HH
 Tel: 01133023550
 e-mail: info@whptelecoms.com

Site Name:

SW'S AT ROWAN ROAD

Site ID:

HGN12146

Address:

ROWAN ROAD,
 WEST DRAYTON,
 HILLINGDON,
 LONDON,
 UB7 7UW

Title:

210 PROPOSED H3G SITE PLAN

Project:

H3G 5G UNILATERAL

Purpose of Issue:

PLANNING

EE CRF ID:

N/A

MBNL CRF ID:

N/A

SUK CRF ID:

N/A

Master Drawing No.:

HGN12146_M001

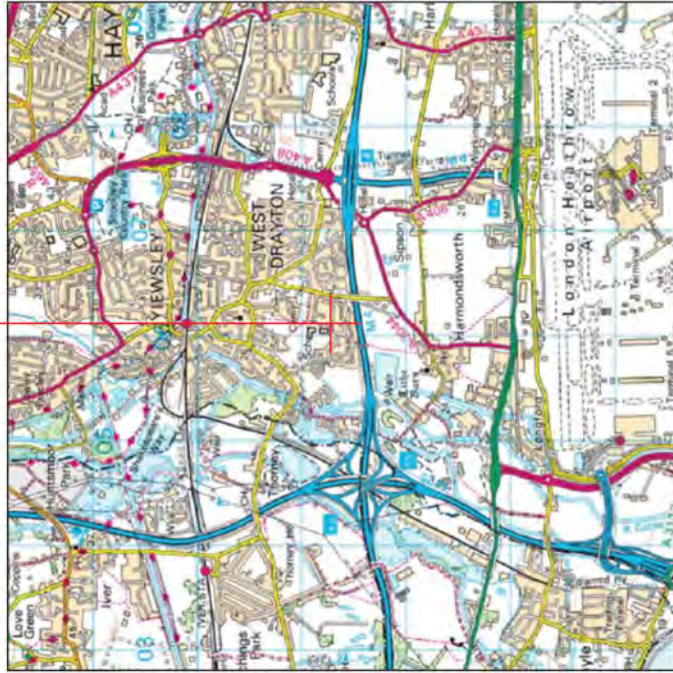
Issue:

A

PROPOSED H3G SITE PLAN



SITE LOCATION



Reproduced by permission of Ordnance Survey on behalf of the Controller of Her Majesty's Stationery Office
All rights reserved. © Crown Copyright licence no. 100062043

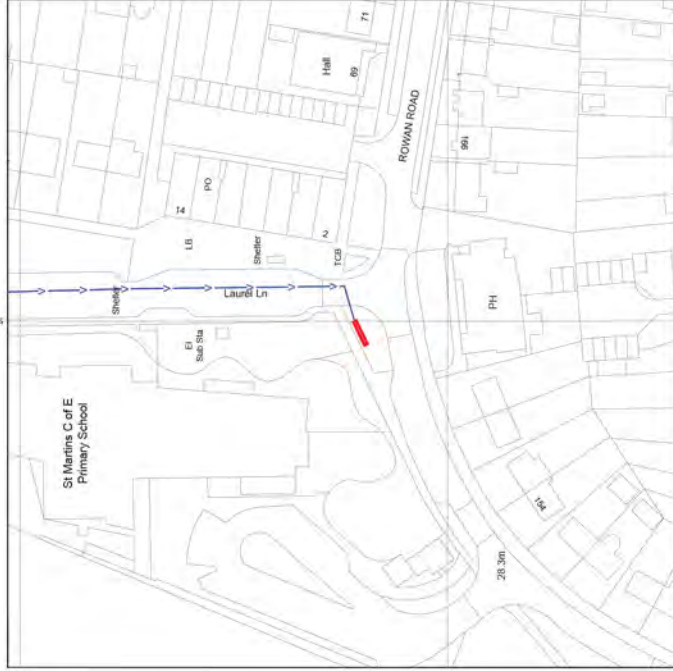
SITE AREA PLAN



SITE PHOTOGRAPH



1:50100



NGR E: 506100 N: 178721

Reproduced by permission of Ordnance Survey on behalf of the Controller of Her Majesty's Stationery Office
All rights reserved. © Crown Copyright licence no. 100062043

SITE LOCATION PLAN



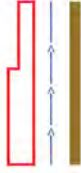
GOOGLE MAPS QR CODE

GOOGLE MAPS - <https://goo.gl/maps/ntnE6z3Nz6L14AYy8>

GOOGLE STREETVIEW - <https://goo.gl/maps/9tND6sLwdcWccINP6>

NOTES:

- ALL DIMENSIONS IN MM UNLESS OTHERWISE NOTED
- DIRECTIONS TO SITE:**
Head west on M4. At junction 4, take the A408 exit to Unkedge. At the roundabout, take the 2nd exit onto Stockley Rd. Keep left to continue toward Cherry Ln. Use the middle lane to turn slightly right at Holloway Ln/A408. Slight left onto Cherry Ln. Cherry Ln turns slightly right and becomes Sisson Rd. Turn left onto Harmondsworth Rd. Turn right onto Laurel Ln. Follow Laurel Ln and site location is on the right hand side.



MD01	MBNL	H3G 5G UNILATERAL	Planning	A
MD01	MBNL	H3G 5G UNILATERAL	Planning	A
MD01	MBNL	H3G 5G UNILATERAL	Planning	A



Hutchison 3G UK Limited
Star House, 20 Grenfell Road
Maddenhead, SL6 1EH
Tel: 01628 755 000
Fax: 01628 755 001
H3G Base Station Information Line:
0845 6043000
Available from Mon to Friday

Design Consultant & Principal Contractor:



WHP Telecommunications
Unit 1 Maple Park,
Low Fields Avenue, Leeds
LS12 6HH
Tel: 01133023550
e-mail: info@whpteles.com

Site Name:

SWS AT ROWAN ROAD

Site ID:

HGN12146

Address:

ROWAN ROAD,
WEST DRAYTON,
HILLINGDON,
LONDON,
UB7 7UW

Title:

002 SITE LOCATION PLAN

Project:

H3G 5G UNILATERAL

Purpose of Issue:

PLANNING

EE CRD ID:

N/A

MBNL CRD ID:

N/A

SUK CRD ID:

N/A

Master Drawing No:

HGN12146_M001

Issue:

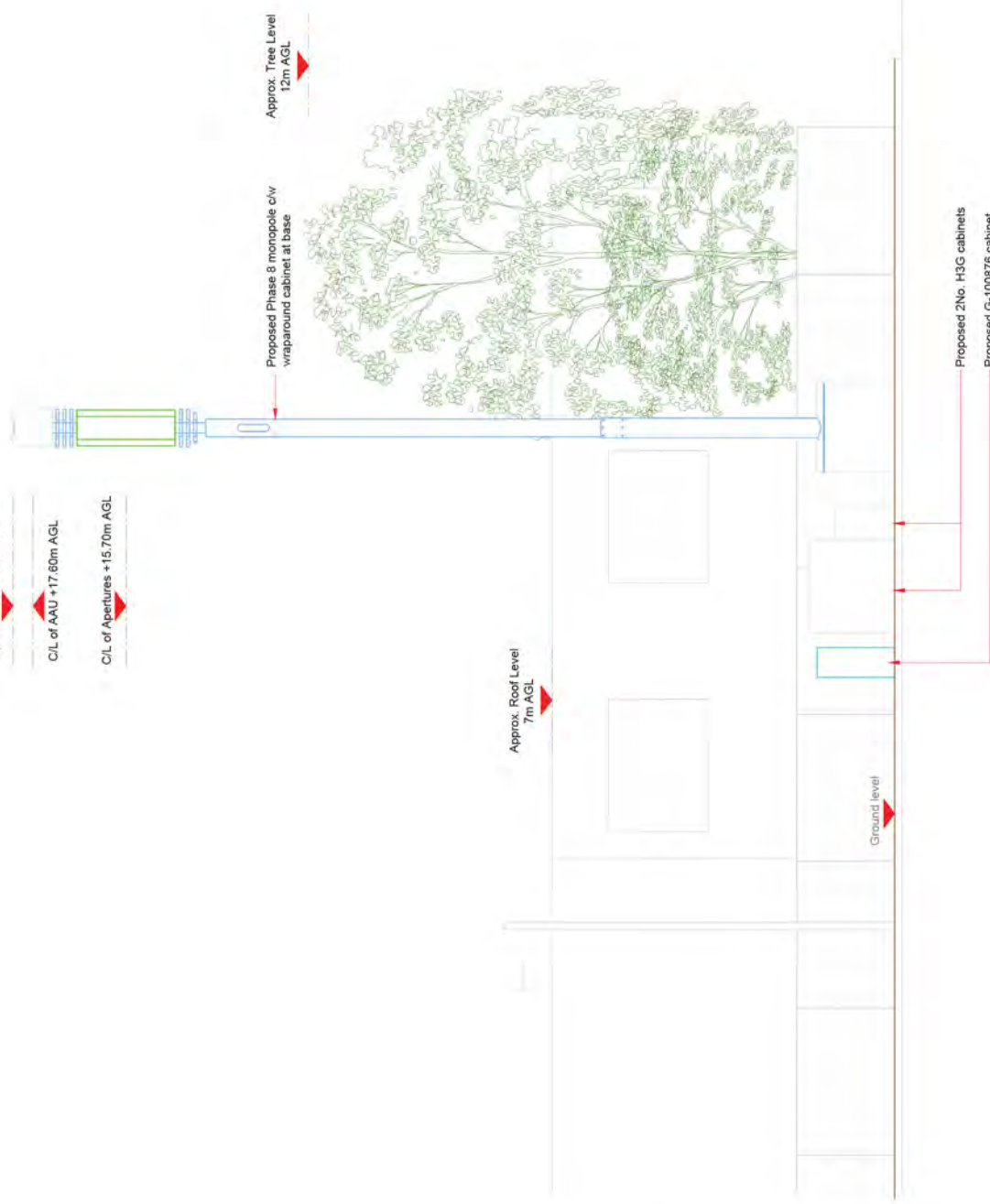
A

Address Aperture ID	Proposed Bearing	Quantity Shared EREHDS
A1	10°	H3G
A2	10°	H3G
B1	130°	H3G
B2	130°	H3G
C1	250°	H3G
C2	250°	H3G

Top of Tower +18.0m AGL

C/L of AAU +17.60m AGL

C/L of Apertures +15.70m AGL



PROPOSED H3G ELEVATION



NOTES:

1. ALL DIMENSIONS IN MM UNLESS OTHERWISE NOTED

Material	MBNL / EE / L3	Product	H3G 5G UNILATERAL	Product of Issue	Planning
Model	M001	Date	21/07/2020	Version / Upgrade Description	A
Drawn	CPN	Checked	CPN	First Issue - Site nomination dated TBC	
Approved	SD				



Hutchison 3G UK Limited
 Star House, 20 Grenfell Road
 Mordenhead, SLS 1EH
 Tel: 01629 765 000
 Fax: 01629 765 001

H3G Base Station Information Line:
 0845 6013300
 Available from Mon to Friday

Design Consultant & Principal Contractor:

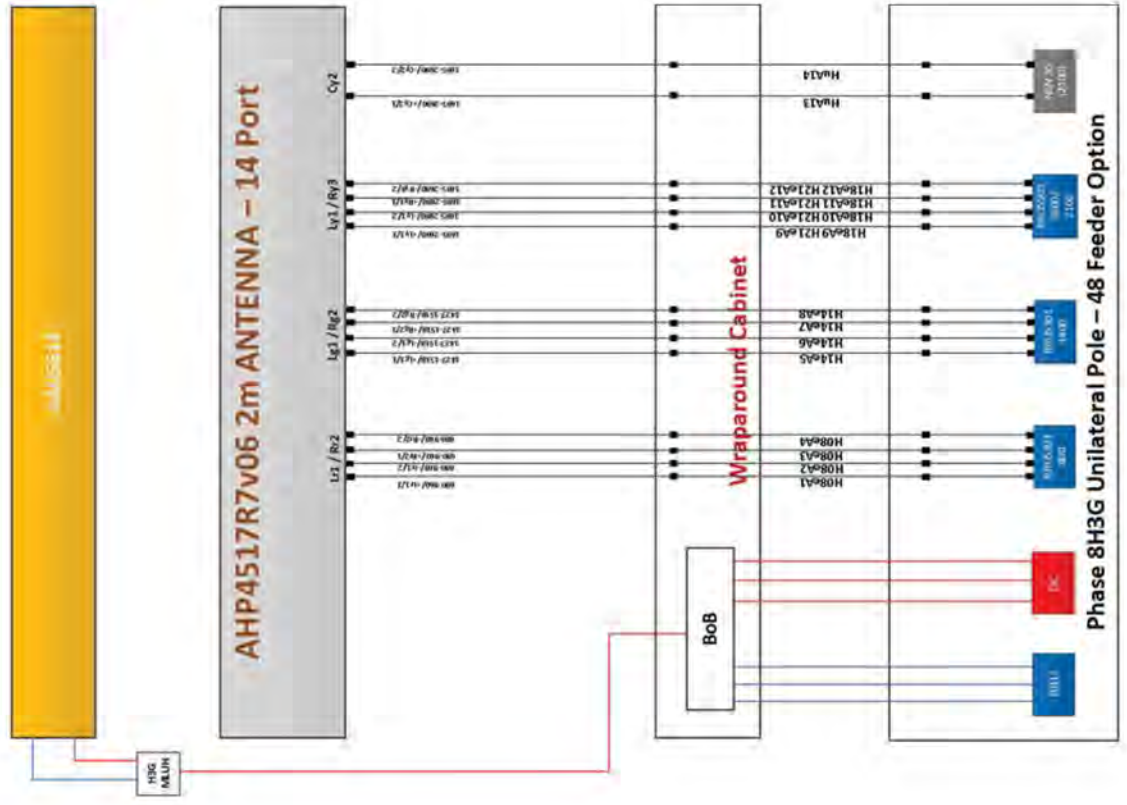


WHP Telecoms
 Unit 1 Maple Park,
 Low Fields Avenue, Leeds
 LS12 6HH
 Tel: 01133023550
 e-mail: info@whptelecoms.com

Site Name:	SW'S AT ROWAN ROAD
Site ID:	HGN12146
Address:	ROWAN ROAD, WEST DRAYTON, HILLINGDON, LONDON, UB7 7UW
TBC:	260 PROPOSED H3G ELEVATION
Project:	H3G 5G UNILATERAL
Purpose of Issue:	PLANNING
EE CRF ID:	N/A
MBNL CRF ID:	N/A
SUK CRF ID:	N/A
Master Drawing No.:	HGN12146_M001
Issue:	A

Proposed H3G Antenna Aperture Schedule & RF Equipment Capacity

Antenna Aperture ID	Antenna Aperture Size (Length x Width x Depth)	Aperture Height C/L	Aperture Max Weight (kg)	Proposed Tech: 4G/5G Bearing	Operator: Shared/EE/H3G	Antenna Aperture Coordinates		RRU No. Max No. & Weight (kg)	Main Feeder		BOB (Max Size & Weight (kg))		Active Router Max Size & Weight (kg)	Passive Router Max Size & Weight (kg)
						Eastings	Northings		Size	Length	No.	No.		
A1	795x395x220mm	17.60m	45kg	10° 5G	H3G	-	-	0	TBC	4	1	1	1	1
A2	2009x489x206mm	15.70m	TBC	10° 3G/4G	H3G	-	-	3	TBC	4	1	1	1	1
B1	795x395x220mm	17.60m	45kg	130° 5G	H3G	-	-	0	TBC	4	1	1	1	1
B2	2009x489x206mm	15.70m	TBC	130° 3G/4G	H3G	-	-	3	TBC	4	1	1	1	1
C1	795x395x220mm	17.60m	45kg	250° 5G	H3G	-	-	0	TBC	4	1	1	1	1
C2	2009x489x206mm	15.70m	TBC	250° 3G/4G	H3G	-	-	3	TBC	4	1	1	1	1



STATUS KEY:
 Existing
 Relocate
 Remove
 Proposed

Existing and to remain
 Existing and to be relocated
 Existing and to be removed from site
 New on site

Installed:
 Retain:
 Relocate:
 Remove:
 Proposed:

MD01	MBNL	H3G 5G UNILATERAL	Planning	A
MD01	2100/2100	CPN	CPN	SD

First Issue - Site nomination dated TBC



Hutchison 3G UK Limited
 Star House, 20 Grenfell Road
 Mablethorpe, SLS 1E1
 Tel: 01429 795 000
 Fax: 01429 795 011

H3G Base Station Information Line
 0945 661 5000
 Available from 9pm Monday to Friday

Design Consultant & Principal Contractor
WHP Telecommunications
 Unit 11 Maple Park,
 Low Fields Avenue, Leeds
 LS12 6HH
 Tel: 01133023550
 e-mail: info@whptelecoms.com

Site Name: SW'S AT ROWAN ROAD
 Site ID: HGN12146
 Address: ROWAN ROAD,
 WEST DRAYTON,
 HILLINGDON,
 LONDON,
 UB7 7UW

TBC: 303 PROPOSED H3G ANTENNA
 SCHEDULE & LINE CONFIGURATION
 Project: H3G 5G UNILATERAL

Reference of Issue: PLANNING

EE-CHG ID: N/A
 MBNL CHG ID: N/A
 3UK-CHG ID: N/A

Master Drawing No. HGN12146_M001
 Issue: A

Support Structure Schedule

Structure ID	Status	Equipment Description / Type	Structure Manufacturer	Height AGL (m)	Colour (RAL Colour)	Headframe Details	Foundation / Support Grillage / Host Structure Details	Support Bolt Details	MBNL Ref.	Comments
ST1	Proposed	Phase 8	-	18.0m	Galvanised	-	Root Foundation	-	-	-

Equipment Schedule

Equipment ID	Quantity	Status	Equipment Description / Type	Equipment Manufacturer	Dimensions (W x D x H)	Weight (kg)	Colour (RAL Colour)	Material	Location	Power	Power cable length (m)	MBNL Ref.	Comments
CAB1	1	Proposed	H3g - Bowler	-	1900x600x1752	-	Grey	Steel	Outdoor	-	-	-	-
CAB2	1	Proposed	H3g - APM6930	-	640x480x1200	-	Grey	Steel	Outdoor	-	-	-	-
CAB3	1	Proposed	G-100876	-	600x520x1585	-	Grey	Steel	Outdoor	-	-	-	-
CAB4	1	Proposed	Dplayer Cabinet	-	1800x750x1600	-	Grey	Steel	Outdoor	-	-	-	-

STATUS KEY:

- Installed:** Existing and to remain
- Relocate:** Existing and to be relocated
- Remove:** Existing to be removed from site
- Proposed:** New on site

LOCATION KEY:

- Outdoor:** Located outside
- Indoor:** Located within an equipment cabin or equipment room
- Internal:** Located inside a cabinet or item of equipment

MBNL Ref:	MBNL	H3G 5G UNILATERAL	Planning	A
Drawn:	27/02/2024	First Issue - Site nomination dated TBC		



Hutchison 5G UK Limited
 Star House, 30 Grenfell Road
 Morden Park, SLS 1E1
 Tel: 011627 795 000
 Fax: 011627 795 011
 H3G Base Station Information Line
 (845 661 5000)
 Available from 8pm Monday to Friday

Design Consultant & Principal Contractor



WHP Telecoms
 Unit 11 Maple Park,
 Low Fields Avenue, Leeds
 LS12 6HH
 Tel: 01133023550
 e-mail: info@whptelecoms.com

Site Name:

SWS AT ROWAN ROAD

Site ID:

HGN12146

Address:

ROWAN ROAD,
 WEST DRAYTON,
 HILLINGDON,
 LONDON,
 UB7 7UW

Title:

305 EQUIPMENT SCHEDULE &
 SUPPORT STRUCTURE DETAILS

Project:

H3G 5G UNILATERAL

Reference or Issue:

PLANNING

EE-GRID:

N/A

MBNL-GRID:

N/A

3UK-GRID:

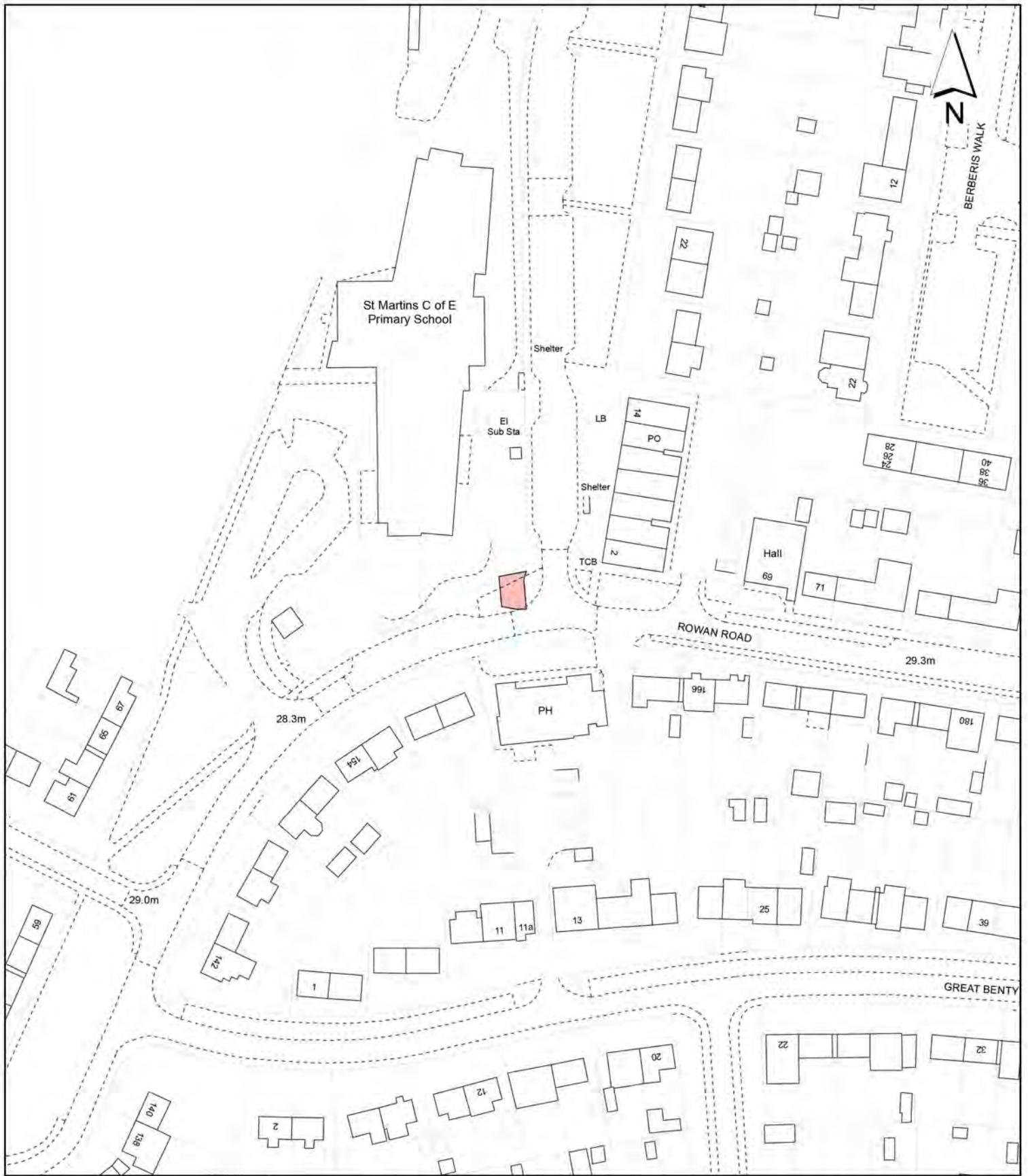
N/A

Master Drawing No.

HGN12146_M001

Issue:

A



Notes:

 Site boundary

For identification purposes only.
 This copy has been made by or with the authority of the Head of Committee Services pursuant to section 47 of the Copyright, Designs and Patents Act 1988 (the Act).
 Unless the Act provides a relevant exception to copyright.
 © Crown copyright and database rights 2020 Ordnance Survey 100019283

Site Address:

**Land Adj to the Cat and Fiddle PH,
 162 Rowan Road
 West Drayton**

**LONDON BOROUGH
 OF HILLINGDON**
 Residents Services
 Planning Section

Civic Centre, Uxbridge, Middx. UB8 1UW
 Telephone No.: Uxbridge 01895 250111

Planning Application Ref:

75761/APP/2020/2362

Scale:

1:1,250

Planning Committee:

Central & South

Date:

Sept 2020



HILLINGDON
 LONDON

Report of the Head of Planning, Transportation and Regeneration

Address LAND REAR OF ALMOND AVENUE PORTERS WAY WEST DRAYTON

Development: Installation of 18m monopole C/W wrapround cabinet at base, 3 cabinets and associated ancillary works (Application under Part 16 of Schedule 2 to the Town and Country Planning (General Permitted Development) Order 2015 (as amended) for determination as to whether prior approval is required for siting and appearance).

LBH Ref Nos: 75751/APP/2020/2304

Date Plans Received: 24/07/2020

Date(s) of Amendment(s):

Date Application Valid: 24/07/2020

SITE LOCATION



Reproduced by permission of Ordnance Survey on behalf of the Controller of Her Majesty's Stationary Office
All rights reserved. © Crown Copyright licence no. 100062043

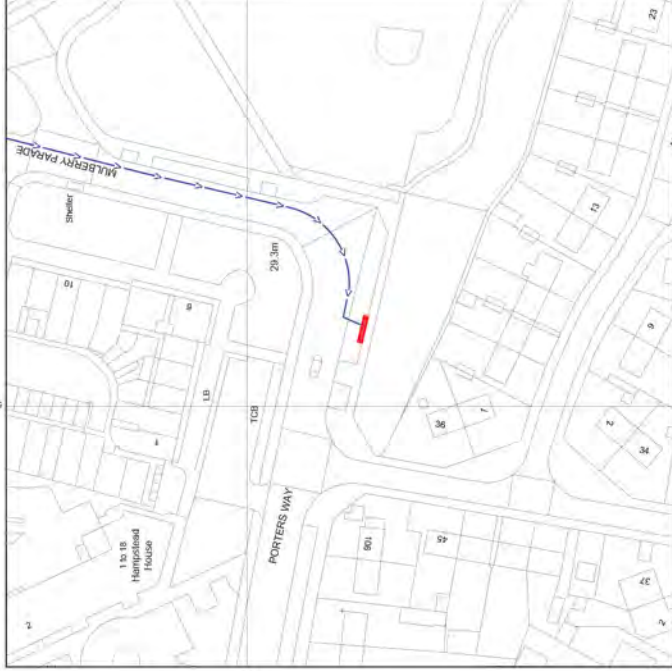
SITE AREA PLAN



SITE PHOTOGRAPH



00100



Reproduced by permission of Ordnance Survey on behalf of the Controller of Her Majesty's Stationary Office
All rights reserved. © Crown Copyright licence no. 100062043

NGR E: 507118 N: 179474

SITE LOCATION PLAN



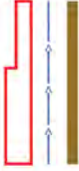
GOOGLE MAPS QR CODE

GOOGLE MAPS - <https://goo.gl/maps/mtJikRGPmCKubVN86>

GOOGLE STREETVIEW - <https://goo.gl/maps/RPnSAX2kDsu6o4BbA>

NOTES

- ALL DIMENSIONS IN MM UNLESS OTHERWISE NOTED
- DIRECTIONS TO SITE**
Head west on M4. At junction 4, take the A408 exit to UX60096. At the roundabout, take the 2nd exit onto Stockley Rd. At the roundabout, take the 1st exit onto Stockley Rd/A408. Turn left onto Lavender Rise. Turn left onto Mulberry Parade. Mulberry Parade turns right and becomes Porters Way. Follow Porters Way and site location is on the left hand side.



Site Provider's Property Boundary
Access Route To Site
Access Route

Model:	MBNL	H3G 5G UNILATERAL	Planning	A
Date:	17/07/2020	Revision / Approval Description:	First Issue - Site nomination dated: TBC	
Drawn:	CDN	Checked:		
Approved:	SR			

Hutchison 3G UK Limited
Star House, 20 Greenfield Road
Maidenhead, SL6 4EH
Tel: 01628 765 000
Fax: 01628 765 001

H3G Base Station Information Line:
0845 5043000
Available from 9pm Monday to Friday

Design Consultant & Principal Contractor:

WHP Telecommunications
Unit 1 Maple Park,
Low Fields Avenue, Leeds
LS12 6HH
Tel: 01133023550
e-mail: info@whptelecoms.com

Site Name:	PORTERS WAY
Site ID:	HGN12147
Address:	PORTERS WAY, WEST DRAYTON, LONDON BOROUGH OF HILLINGDON, LONDON, UB7 9AE
TBC:	002 SITE LOCATION PLAN
Project:	H3G 5G UNILATERAL
Purpose of Issue:	PLANNING
EE CR ID:	N/A
MBNL CR ID:	N/A
3UK CR ID:	N/A
Master Drawing No:	HGN12147_M001
Issue:	A



Existing approx. 8.0m high streetlight

Existing approx. 5.9m high streetlight

Existing cabinet

Existing cabinet

Existing chamber

Existing chamber

Porters Way
(30mph)

ELEVATION A



Approx. Tree Level
7m AGL

Approx. Tree Level
7m AGL

EXISTING SITE PLAN



NOTES:

1. ALL DIMENSIONS IN MM UNLESS OTHERWISE NOTED

Master:	MBNL 12114702	Project:	H3G 5G UNILATERAL	Purpose of Issue:	Planning	Issue:	A
Drawn:	17/07/2020	Revision / Upgrade Description:	First Issue - Site nomination dated, TBC				
Checked:		CDN					
Approved:		SP					



Hutchison 3G UK Limited
 Star House, 20 Grenfell Road
 Maudhead, SL6 1EH
 Tel: 01628 750 000
 Fax: 01628 750 001

H3G Base Station Information line:
 0946 9043000
 Available 8am-8pm Monday to Friday

Design Consultant & Principal Contractor



WHP Telecoms
 Unit 1 Maple Park,
 Low Fields Avenue, Leeds
 LS12 6HH
 Tel: 01133023550
 e-mail: info@whptelecoms.com

Site Name:

PORTERS WAY

Site ID:

HGN12147

Address:

PORTERS WAY,
 WEST DRAYTON,
 LONDON BOROUGHS OF HILLINGDON,
 LONDON,
 UB7 9AE

TBC:

100 EXISTING SITE PLAN

Project:

H3G 5G UNILATERAL

Purpose of Issue:

PLANNING

EE CRID:

N/A

MBNL CRID:

N/A

SUK CRID:

N/A

Master Drawing No:

HGN12147_M001

Issue:

A



Access Aperture ID	Proposed Aperture	Operator	Share
A1	75°	H3G	EFH5G
A2	75°	H3G	
B1	165°	H3G	
B2	165°	H3G	
C1	315°	H3G	
C2	315°	H3G	

NOTES:
1. ALL DIMENSIONS IN MM UNLESS OTHERWISE NOTED

ELEVATION A

Existing approx. 8.0m high streetlight.
Existing approx. 5.9m high streetlight.

Porters Way
(30mph)

Proposed Phase 8 monocoile c/w wraparound cabinet at base

Existing chamber

Proposed 2No. H3G cabinets

Proposed G-100876 cabinet

Existing cabinet.

Existing cabinet.

Existing chamber



Footpath



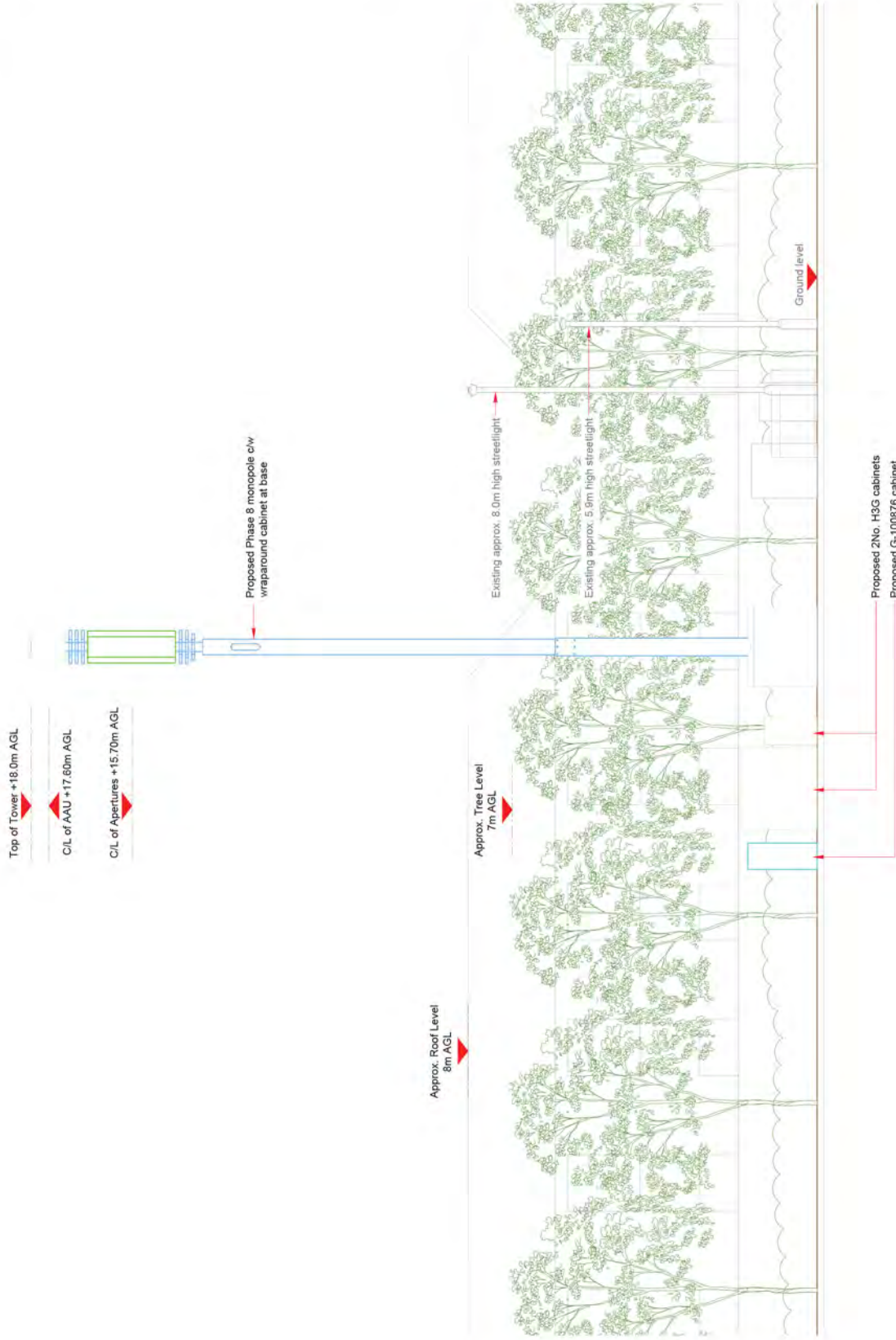
PROPOSED H3G SITE PLAN



<p>Hutchison 3G UK Limited Star House, 20 Greenfield Road Masthead, SL6 1EH Tel: 01628 750 000 Fax: 01628 750 001</p> <p>H3G Base Station Information line: 0945 6043000 Available from 8pm Monday to Friday</p> <p>WHP Telecoms Unit 1 Maple Park, Low Fields Avenue, Leeds LS12 6HH Tel: 01133023550 e-mail: info@whptelecoms.com</p> <p>Design Consultant & Principal Contractor</p>	<p>Project: H3G 5G UNILATERAL Phase of Issue: Planning Issue: A</p> <p>Master Drawing No: HGN12147_M001</p>
<p>Site Name: PORTERS WAY</p> <p>Site ID: HGN12147</p> <p>Address: PORTERS WAY, WEST DRAYTON, LONDON BOROUG OF HILLINGDON, LONDON, UB7 9AE</p> <p>Project: 210 PROPOSED H3G SITE PLAN</p> <p>Purpose of Issue: H3G 5G UNILATERAL</p> <p>EE CRF ID: N/A MBNL CRF ID: N/A 3UK CRF ID: N/A</p>	<p>Master Drawing No: HGN12147_M001</p> <p>Issue: A</p>

Address Aperture ID	Proposed Aperture Bearing	Orientation
A1	75°	H3G
A2	75°	H3G
B1	165°	H3G
B2	165°	H3G
C1	315°	H3G
C2	315°	H3G

NOTES:
 1. ALL DIMENSIONS IN MM UNLESS OTHERWISE NOTED



PROPOSED H3G ELEVATION



Name: MBNL / EET / H3G	Project: H3G 5G UNILATERAL	Phase of Issue: Planning	Issue: A
Model: M001	Revision / Update Description: First Issue - Site nomination dated: TBC		
Date: 17/07/2020			
Drawn: CDN			
Checked: JTB			
Approved: SP			

Hutchison 3G UK Limited
 Star House, 20 Greenfield Road
 Maudslayi, SL6 1EH
 Tel: 01628 750 000
 Fax: 01628 750 001

H3G Base Station Information Line:
 0945 6043000
 Available from 9pm Monday to Friday

WHP Telecoms
 Unit 1 Maple Park,
 Low Fields Avenue, Leeds
 LS12 6HH
 Tel: 01133023550
 e-mail: info@whptelecoms.com

Design Consultant & Principal Contractor:

Site Name: PORTERS WAY
Site ID: HGN12147
Address: PORTERS WAY,
 WEST DRAYTON,
 LONDON BOROUG OF HILLINGDON,
 LONDON,
 UB7 9AE

TBC: 260 PROPOSED H3G ELEVATION
Project: H3G 5G UNILATERAL
Purpose of Issue: PLANNING

EE CRID: N/A	MBNL CRID: N/A	3UK CRID: N/A
Master Drawing No: HGN12147_M001		
Issue: A		

Support Structure Schedule

Structure ID	Status	Equipment Description / Type	Structure Manufacturer	Height AGL (m)	Colour (RAL Colour)	Headframe Details	Foundation / Support Gillage / Host Structure Details	Support Bolt Details	MBNL Ref.	Comments
ST1	Proposed	Phase 8	-	18.0m	Galvanised	-	Root Foundation	-	-	-

Equipment Schedule

Equipment ID	Quantity	Status	Equipment Description / Type	Equipment Manufacturer	Dimensions (W x D x H)	Weight (kg)	Colour (RAL Colour)	Material	Location	Power	Power cable length (m)	MBNL Ref.	Comments
CAB1	1	Proposed	H3g - Bowler	-	1900x600x1752	-	Grey	Steel	Outdoor	-	-	-	-
CAB2	1	Proposed	H3g - APM6930	-	640x480x1200	-	Grey	Steel	Outdoor	-	-	-	-
CAB3	1	Proposed	G-100876	-	600x520x1585	-	Grey	Steel	Outdoor	-	-	-	-
CAB4	1	Proposed	Diplexer Cabinet	-	1800x750x1600	-	Grey	Steel	Outdoor	-	-	-	-

STATUS KEY:

- Installed:** Existing and to remain
- Relain:** Existing and to be relocated
- Remove:** Existing to be removed from site
- Proposed:** New on site

LOCATION KEY:

- Outdoor:** Located outside equipment room
- Indoor:** Located within an equipment cabin or located inside a cabinet or item of equipment
- Internal:** Located inside a cabinet or item of equipment

MD01	MBNL	H3G 5G UNILATERAL	Planning	A
Site	0717/0200			
CDN				
SA				
SR				



Hutchison 3G UK Limited
 Star House, 20 Grenfell Road
 Maudslayi, SLS 1EH
 To: 01628 763082
 Fax: 01628 763071

H3G Base Station Information Line
 0542 8041000
 Available from 09:00 Monday to Friday

Design Consultant & Principal Contractor



WHIP TELECOM
 Unit 1, Maple Park,
 Low Fields Avenue, Leeds
 LS12 6HH
 Tel: 01133023550
 e-mail: info@whiptelecom.com

Site Name:

PORTERS WAY

Site ID:

HGN12147

Address:

PORTERS WAY,
 WEST DRAYTON,
 LONDON BOROUGH OF HILLINGDON,
 LONDON,
 UB7 9AE

Title: 305 EQUIPMENT SCHEDULE & SUPPORT STRUCTURE DETAILS

Project: H3G 5G UNILATERAL

Package of Work:

PLANNING

EE CR ID:	N/A	MBNL CR ID:	N/A	3UK CR ID:	N/A
-----------	-----	-------------	-----	------------	-----

Master Drawing No:

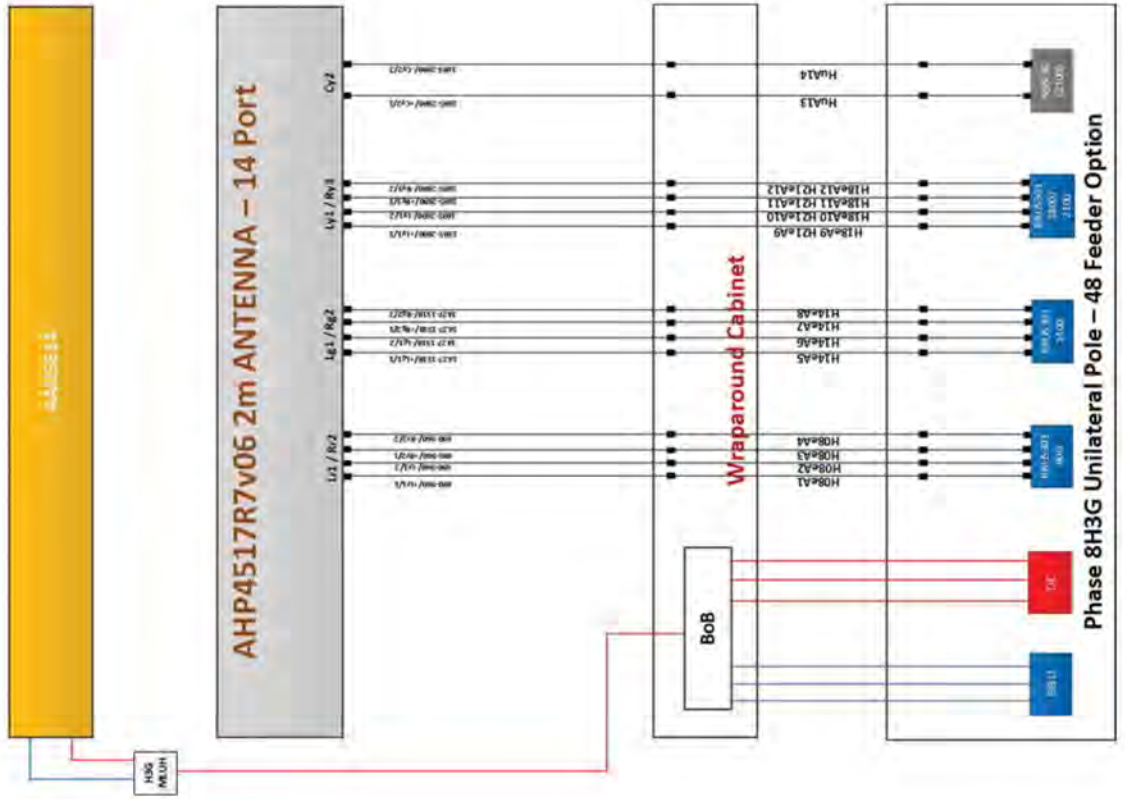
HGN12147_M001

Scale:

A

Proposed H3G Antenna Aperture Schedule & RF Equipment Capacity

Antenna Aperture ID	Antenna Aperture Size (Length x Width x Depth)	Aperture Height CIL	Aperture Max Weight (kg)	Proposed Tech: 4G/5G / 4G/5G Bearing	Operator: Shared/ EE/H3G	Antenna Aperture Coordinates		RRU No. Max. No. RRU's per Pole	MHA No. Max. No. MHA's per Pole	Main Feeder		SGB (400W/200W/100W)		Active Router Max. No. Routers per Pole	Position Router Max. No. Routers per Pole
						Eastings	Northings			Size	Length	No.	No.		
A1	795x395x220mm	17.60m	45kg	75° 5G	H3G	-	-	0	0	TBC	TBC	4	1	1	1
A2	2009x489x206mm	15.70m	TBC	75° 3G/4G	H3G	-	-	3	0	TBC	TBC	4	1	1	1
B1	795x395x220mm	17.60m	45kg	195° 6G	H3G	-	-	0	0	TBC	TBC	4	1	1	1
B2	2009x489x206mm	15.70m	TBC	195° 3G/4G	H3G	-	-	3	0	TBC	TBC	4	1	1	1
C1	795x395x220mm	17.60m	45kg	315° 5G	H3G	-	-	0	0	TBC	TBC	4	1	1	1
C2	2009x489x206mm	15.70m	TBC	315° 3G/4G	H3G	-	-	3	0	TBC	TBC	4	1	1	1



STATUS KEY:
 Existing
 Relocate
 Remove
 Proposed

Existing and to remain
 Existing and to be relocated
 Existing to be removed from site
 New on site

MBNL
 H3G 5G UNILATERAL
 Planning
 A

17/07/2020
 FPL Issue - Site nomination dated TBC

Hutchison 3G UK Limited
 201 Greenfield Road
 Maudslayi, LS1 2EH
 Tel: 011329 750 000
 Fax: 011329 750 001

H3G Base Station Information Line
 0548 9043000
 Available from 9pm Monday to Friday

WHP Telecom
 Unit 1 Maple Park,
 Low Fields Avenue, Leeds
 LS12 6HH
 Tel: 01133023550
 e-mail: info@whplecoms.com

Design Consultant & Principal Contractor

PORTERS WAY
 HGN12147

PORTERS WAY,
 WEST DRAYTON,
 LONDON BOROUGH OF HILLINGDON,
 LONDON,
 UB7 9AE

TB: 303 PROPOSED H3G ANTENNA
 SCHEDULE & LINE CONFIGURATION

Project: H3G 5G UNILATERAL

Planning

EE CRD ID: N/A
 MBNL CRD ID: N/A
 N/A

303 PROPOSED H3G ANTENNA
 SCHEDULE & LINE CONFIGURATION

H3G 5G UNILATERAL

Planning

EE CRD ID: N/A
 MBNL CRD ID: N/A
 N/A

303 PROPOSED H3G ANTENNA
 SCHEDULE & LINE CONFIGURATION

H3G 5G UNILATERAL

Planning

EE CRD ID: N/A
 MBNL CRD ID: N/A
 N/A

303 PROPOSED H3G ANTENNA
 SCHEDULE & LINE CONFIGURATION

H3G 5G UNILATERAL

Planning

EE CRD ID: N/A
 MBNL CRD ID: N/A
 N/A

303 PROPOSED H3G ANTENNA
 SCHEDULE & LINE CONFIGURATION

H3G 5G UNILATERAL

Planning

EE CRD ID: N/A
 MBNL CRD ID: N/A
 N/A

303 PROPOSED H3G ANTENNA
 SCHEDULE & LINE CONFIGURATION

H3G 5G UNILATERAL

Planning

EE CRD ID: N/A
 MBNL CRD ID: N/A
 N/A

303 PROPOSED H3G ANTENNA
 SCHEDULE & LINE CONFIGURATION

H3G 5G UNILATERAL

Planning

EE CRD ID: N/A
 MBNL CRD ID: N/A
 N/A

303 PROPOSED H3G ANTENNA
 SCHEDULE & LINE CONFIGURATION

H3G 5G UNILATERAL

Planning

EE CRD ID: N/A
 MBNL CRD ID: N/A
 N/A

303 PROPOSED H3G ANTENNA
 SCHEDULE & LINE CONFIGURATION

H3G 5G UNILATERAL

Planning

EE CRD ID: N/A
 MBNL CRD ID: N/A
 N/A

303 PROPOSED H3G ANTENNA
 SCHEDULE & LINE CONFIGURATION

H3G 5G UNILATERAL

Planning

EE CRD ID: N/A
 MBNL CRD ID: N/A
 N/A

303 PROPOSED H3G ANTENNA
 SCHEDULE & LINE CONFIGURATION

H3G 5G UNILATERAL

Planning

EE CRD ID: N/A
 MBNL CRD ID: N/A
 N/A

303 PROPOSED H3G ANTENNA
 SCHEDULE & LINE CONFIGURATION

H3G 5G UNILATERAL

Planning

EE CRD ID: N/A
 MBNL CRD ID: N/A
 N/A

303 PROPOSED H3G ANTENNA
 SCHEDULE & LINE CONFIGURATION

H3G 5G UNILATERAL

Planning

EE CRD ID: N/A
 MBNL CRD ID: N/A
 N/A

303 PROPOSED H3G ANTENNA
 SCHEDULE & LINE CONFIGURATION

H3G 5G UNILATERAL

Planning

EE CRD ID: N/A
 MBNL CRD ID: N/A
 N/A

303 PROPOSED H3G ANTENNA
 SCHEDULE & LINE CONFIGURATION

H3G 5G UNILATERAL

Planning

EE CRD ID: N/A
 MBNL CRD ID: N/A
 N/A

303 PROPOSED H3G ANTENNA
 SCHEDULE & LINE CONFIGURATION

H3G 5G UNILATERAL

Planning

EE CRD ID: N/A
 MBNL CRD ID: N/A
 N/A

303 PROPOSED H3G ANTENNA
 SCHEDULE & LINE CONFIGURATION

H3G 5G UNILATERAL

Planning

EE CRD ID: N/A
 MBNL CRD ID: N/A
 N/A

303 PROPOSED H3G ANTENNA
 SCHEDULE & LINE CONFIGURATION

H3G 5G UNILATERAL

Planning

EE CRD ID: N/A
 MBNL CRD ID: N/A
 N/A

303 PROPOSED H3G ANTENNA
 SCHEDULE & LINE CONFIGURATION

H3G 5G UNILATERAL

Planning

EE CRD ID: N/A
 MBNL CRD ID: N/A
 N/A

303 PROPOSED H3G ANTENNA
 SCHEDULE & LINE CONFIGURATION

H3G 5G UNILATERAL

Planning

EE CRD ID: N/A
 MBNL CRD ID: N/A
 N/A

303 PROPOSED H3G ANTENNA
 SCHEDULE & LINE CONFIGURATION

H3G 5G UNILATERAL

Planning

EE CRD ID: N/A
 MBNL CRD ID: N/A
 N/A

303 PROPOSED H3G ANTENNA
 SCHEDULE & LINE CONFIGURATION

H3G 5G UNILATERAL

Planning

EE CRD ID: N/A
 MBNL CRD ID: N/A
 N/A

303 PROPOSED H3G ANTENNA
 SCHEDULE & LINE CONFIGURATION

H3G 5G UNILATERAL

Planning

EE CRD ID: N/A
 MBNL CRD ID: N/A
 N/A

303 PROPOSED H3G ANTENNA
 SCHEDULE & LINE CONFIGURATION

H3G 5G UNILATERAL

Planning

EE CRD ID: N/A
 MBNL CRD ID: N/A
 N/A

303 PROPOSED H3G ANTENNA
 SCHEDULE & LINE CONFIGURATION

H3G 5G UNILATERAL

Planning

EE CRD ID: N/A
 MBNL CRD ID: N/A
 N/A

303 PROPOSED H3G ANTENNA
 SCHEDULE & LINE CONFIGURATION

H3G 5G UNILATERAL

Planning

EE CRD ID: N/A
 MBNL CRD ID: N/A
 N/A

303 PROPOSED H3G ANTENNA
 SCHEDULE & LINE CONFIGURATION

H3G 5G UNILATERAL

Planning

EE CRD ID: N/A
 MBNL CRD ID: N/A
 N/A

303 PROPOSED H3G ANTENNA
 SCHEDULE & LINE CONFIGURATION

H3G 5G UNILATERAL

Planning

EE CRD ID: N/A
 MBNL CRD ID: N/A
 N/A

303 PROPOSED H3G ANTENNA
 SCHEDULE & LINE CONFIGURATION

H3G 5G UNILATERAL

Planning

EE CRD ID: N/A
 MBNL CRD ID: N/A
 N/A

303 PROPOSED H3G ANTENNA
 SCHEDULE & LINE CONFIGURATION

H3G 5G UNILATERAL

Planning

EE CRD ID: N/A
 MBNL CRD ID: N/A
 N/A

303 PROPOSED H3G ANTENNA
 SCHEDULE & LINE CONFIGURATION

H3G 5G UNILATERAL

Planning

EE CRD ID: N/A
 MBNL CRD ID: N/A
 N/A

303 PROPOSED H3G ANTENNA
 SCHEDULE & LINE CONFIGURATION

H3G 5G UNILATERAL

Planning

EE CRD ID: N/A
 MBNL CRD ID: N/A
 N/A

303 PROPOSED H3G ANTENNA
 SCHEDULE & LINE CONFIGURATION

H3G 5G UNILATERAL

Planning

EE CRD ID: N/A
 MBNL CRD ID: N/A
 N/A

303 PROPOSED H3G ANTENNA
 SCHEDULE & LINE CONFIGURATION

H3G 5G UNILATERAL

Planning

EE CRD ID: N/A
 MBNL CRD ID: N/A
 N/A

303 PROPOSED H3G ANTENNA
 SCHEDULE & LINE CONFIGURATION

H3G 5G UNILATERAL

Planning

EE CRD ID: N/A
 MBNL CRD ID: N/A
 N/A

303 PROPOSED H3G ANTENNA
 SCHEDULE & LINE CONFIGURATION

H3G 5G UNILATERAL

Planning

EE CRD ID: N/A
 MBNL CRD ID: N/A
 N/A

303 PROPOSED H3G ANTENNA
 SCHEDULE & LINE CONFIGURATION

H3G 5G UNILATERAL

Planning

EE CRD ID: N/A
 MBNL CRD ID: N/A
 N/A

303 PROPOSED H3G ANTENNA
 SCHEDULE & LINE CONFIGURATION

H3G 5G UNILATERAL

Planning

EE CRD ID: N/A
 MBNL CRD ID: N/A
 N/A

303 PROPOSED H3G ANTENNA
 SCHEDULE & LINE CONFIGURATION

H3G 5G UNILATERAL

Planning

EE CRD ID: N/A
 MBNL CRD ID: N/A
 N/A

303 PROPOSED H3G ANTENNA
 SCHEDULE & LINE CONFIGURATION

H3G 5G UNILATERAL

Planning

EE CRD ID: N/A
 MBNL CRD ID: N/A
 N/A

303 PROPOSED H3G ANTENNA
 SCHEDULE & LINE CONFIGURATION

H3G 5G UNILATERAL

Planning

EE CRD ID: N/A
 MBNL CRD ID: N/A
 N/A

303 PROPOSED H3G ANTENNA
 SCHEDULE & LINE CONFIGURATION

H3G 5G UNILATERAL

Planning

EE CRD ID: N/A
 MBNL CRD ID: N/A
 N/A

303 PROPOSED H3G ANTENNA
 SCHEDULE & LINE CONFIGURATION

H3G 5G UNILATERAL

Planning

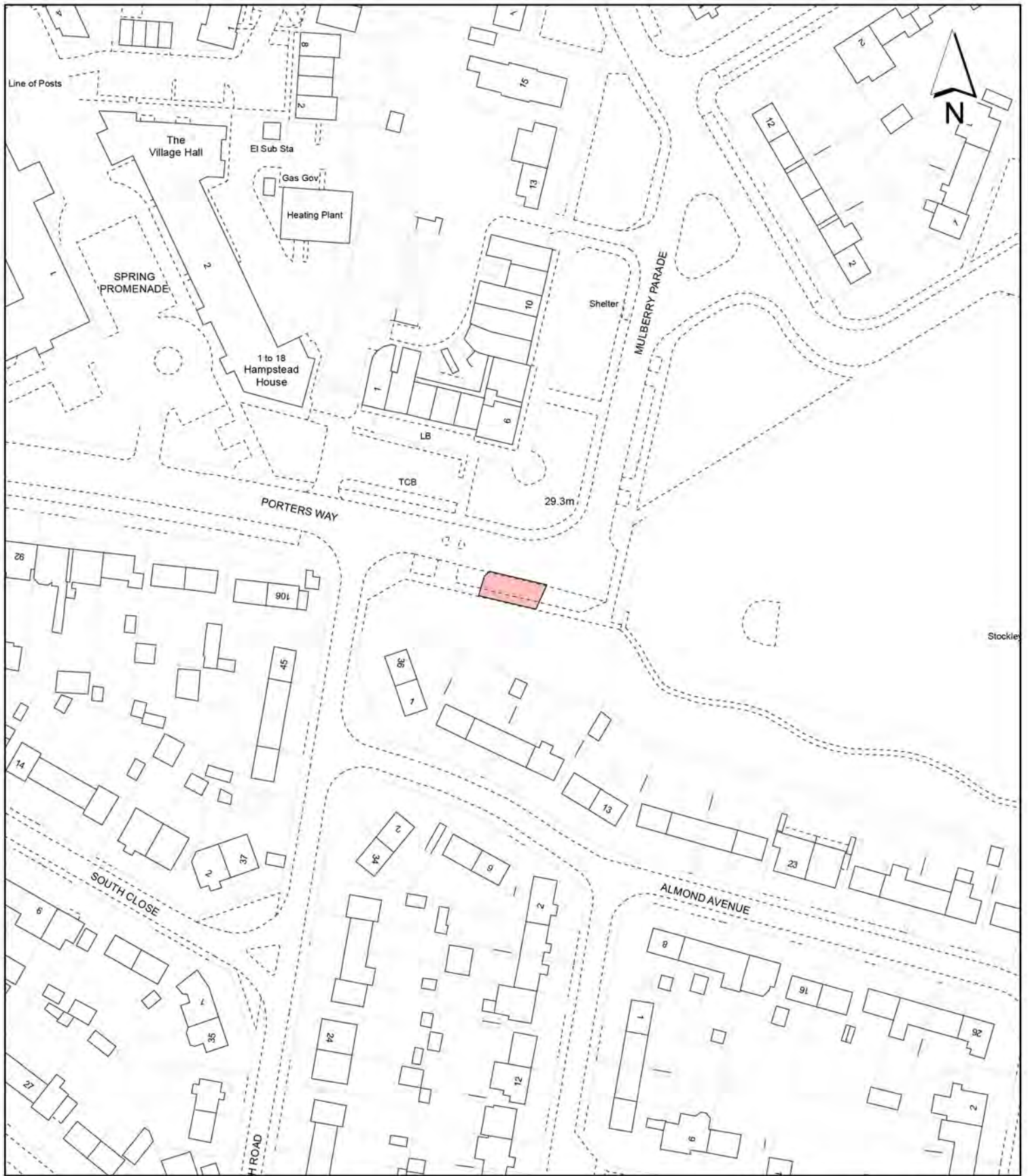
EE CRD ID: N/A
 MBNL CRD ID: N/A
 N/A

303 PROPOSED H3G ANTENNA
 SCHEDULE & LINE CONFIGURATION

H3G 5G UNILATERAL

Planning

EE CRD ID: N/A
 MBNL CRD ID: N/A
 N/A



Notes:

 Site boundary

For identification purposes only.
 This copy has been made by or with the authority of the Head of Committee Services pursuant to section 47 of the Copyright, Designs and Patents Act 1988 (the Act).
 Unless the Act provides a relevant exception to copyright.
 © Crown copyright and database rights 2020 Ordnance Survey 100019283

Site Address:

**Land Rear of
 Almond Avenue/Porters Way**

Planning Application Ref:
75751/APP/2020/2304

Planning Committee:
Central & South

Scale:
1:1,250

Date:
Sept 2020

**LONDON BOROUGH
 OF HILLINGDON
 Residents Services
 Planning Section**

Civic Centre, Uxbridge, Middx. UB8 1UW
 Telephone No.: Uxbridge 01895 250111

