

Appendix B – Consultation responses on Current Warding Arrangements

Ward	Belmore
Electorate	10745
Postals	1412

PD	Estimated Polling Place Electorate	Polling Place
HAA	4034 (double station)	Grange Park Primary School, Lansbury Drive
HAB	2750	Sheltered Accommodation Hall' Langworth Drive
HAC	2549	Brookside Pavilion, Brookside Road

Returning Officer Comments

Comments are invited on the following:

No change – current arrangements are considered satisfactory.

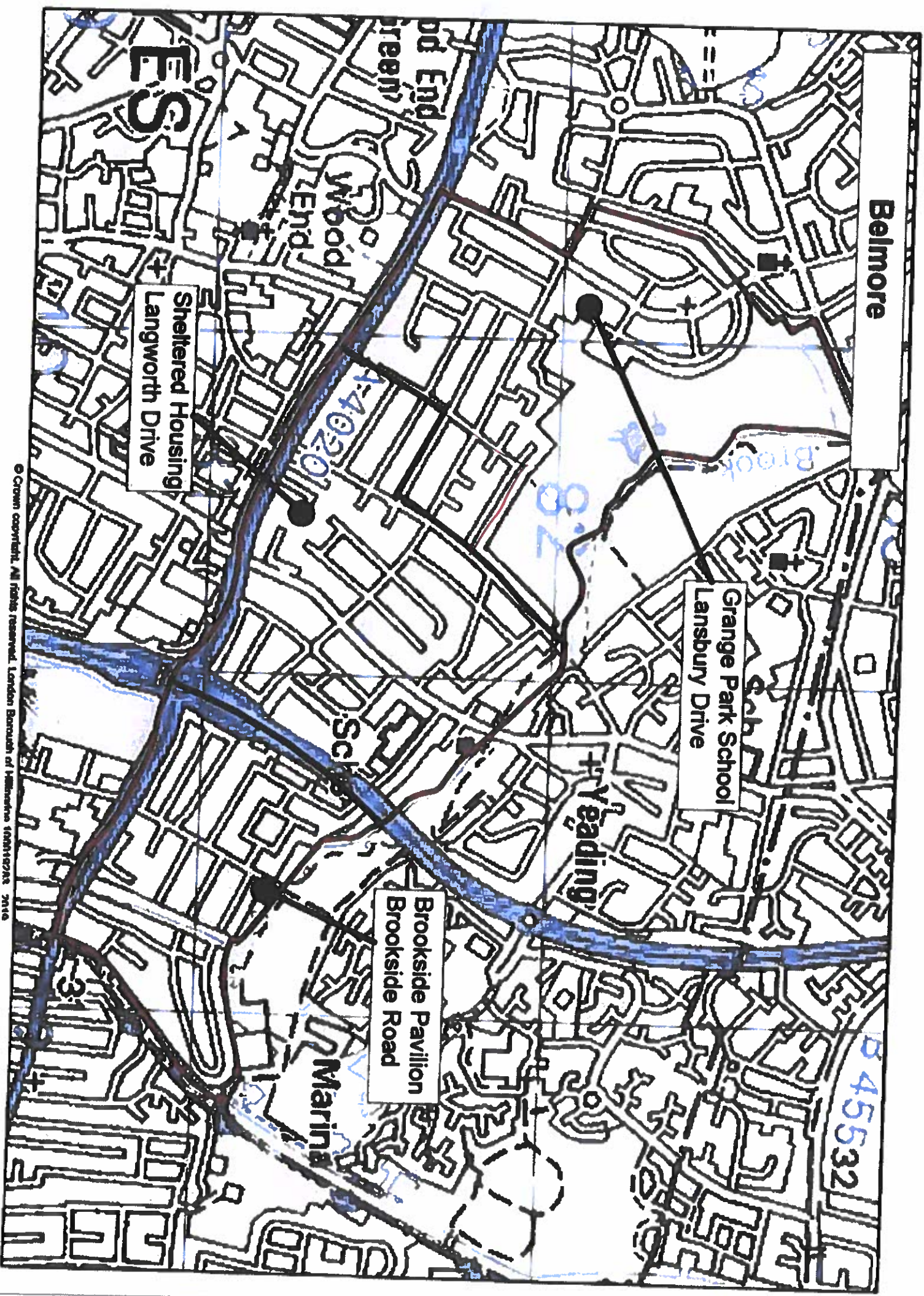
Responses Received

Resident response re: Grange Park Primary School - *Why can't charity organisations like churches temples & mosques be used for polling stations. By using schools, you are disrupting the school's normal day to day running. This affects the children's learning & attendance as normally polling day is a Thursday & so some parents will keep their child off for the Friday as-well. This also affects staffing as work has to be organised for the staff who are contracted to work on these days. I hope you will consider using these places.*

Proposal

Although current arrangements satisfactory, the Returning Officer be instructed to seek alternative to use of Grange Park Primary School and amend if suitable venue available.

Belmore



Sheltered Housing
Langworth Drive

Grange Park School
Lansbury Drive

Brookside Pavilion
Brookside Road

Appendix B – Consultation responses on Current Warding Arrangements

Ward	Charville
Electorate	7294
Postals	1087

PD	Estimated Polling Place Electorate	Polling Place
HBA	3905 (double station)	Charville Community Centre, Bury Avenue
HBB	2302	Hayes End Library, Uxbridge Road

Returning Officer Comments

Comments are invited on the following:

No change – current arrangements are considered satisfactory.

Responses Received

Resident response re: Charville Community Centre – *Why has it been moved so far from our address?*

Resident response re: Charville Community Centre – *Much preferred it when polling station was at Hayes Park School.*

Resident response re: Hayes End Library – *Keep my polling station where it is.*

Councillor Davies response – *can I suggest that we add an additional polling station in the centre of Charville Ward as feedback from residents is that the polling stations are now too far away. We have one at Charville Community Centre and one at Hayes End library so that would mean the residents from the centre of the ward for example, Frogmore Avenue, have got about 15–20-minute walk to the nearest polling station.*

Previously we have used Hayes Park school, but there is also a scout's hut located at Derwent Drive that is normally available in the evenings

Councillor Nelson-West response – *I have had lots of people over the past two years, (but more recently at the Mayoral/GLA and General Elections this year), asking me why they got to go all the way to Charville Community Centre or Hayes End Library to vote. They then went onto say, did there not used to be a Polling Station on Kingshill Ave. What has happened to it?*

I said that I did not know that used to be one there previously. If there was one there then it was most probably decided that it was not needed when the Ward Boundaries were changed and a part of Charville Ward was put into Belmore Ward.

Appendix B – Consultation responses on Current Warding Arrangements

Looking at the map of Charville Ward there is quite a big gap between Charville Community Centre and Hayes End Library for people to go where they can cast their votes.

I would like to make representations on behalf of my residents that there should be another Polling Station situated within Charville Ward. Looking at the map of Charville then an ideal place would be Hayes Park School on Raynton Drive, right in the centre of the Ward. The school also has an entrance on Frogmore Avenue which would be even more beneficial with the proposed developments on Hayes Park North; Central and South.

Proposal

Although current arrangements satisfactory, the Returning Officer be instructed to seek potential additional Polling Place / Polling District and amend if suitable venue available (e.g. Derwent Drive Scout Hut).

Note - Hayes Park School used previously but removed by Council in 2022 commensurate with ward boundary changes.

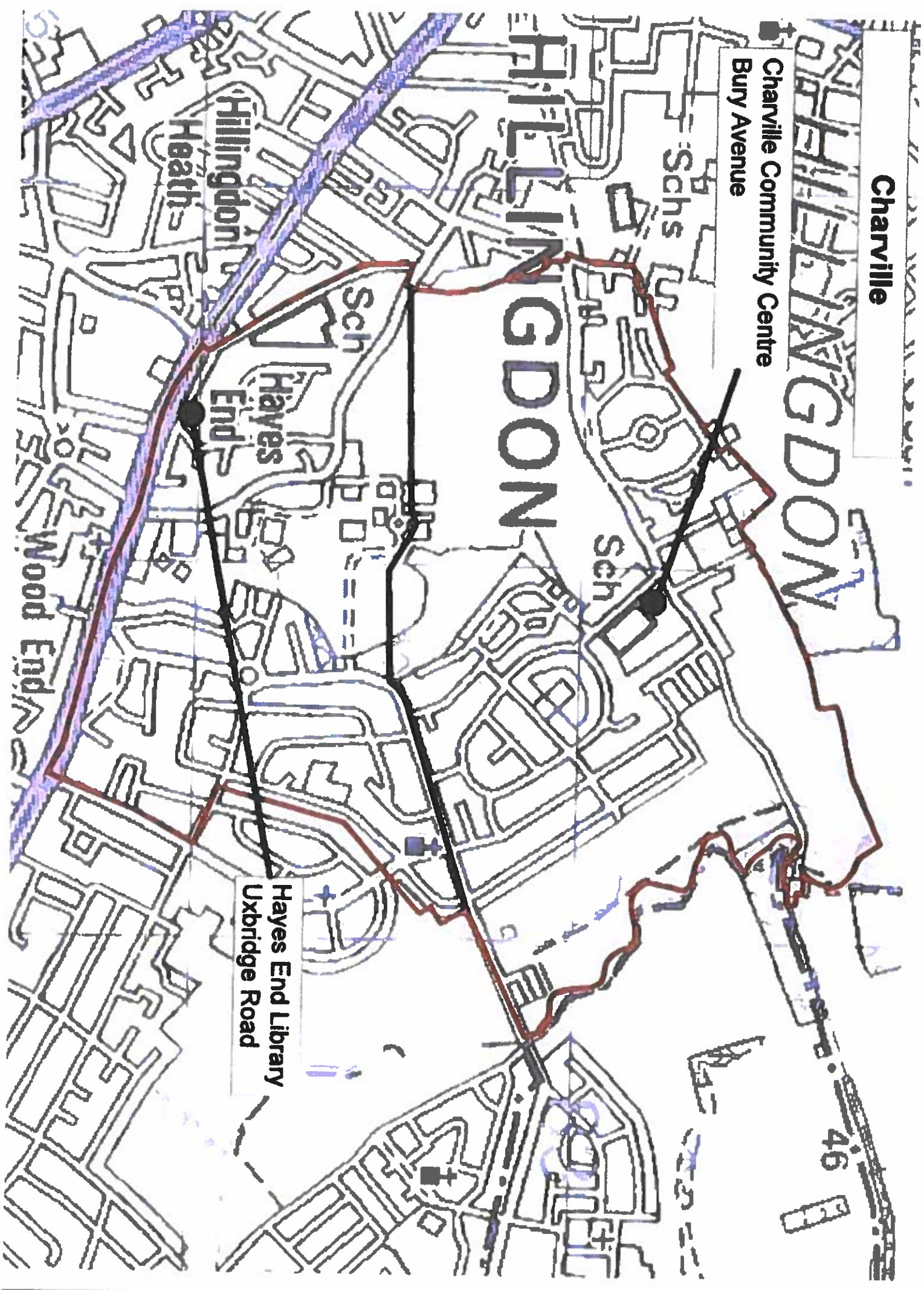
Charville

Charville Community Centre

Bury Avenue

HILLINGDON

Hayes End Library
Uxbridge Road



Appendix B – Consultation responses on Current Warding Arrangements

Ward	Colham & Cowley
Electorate	11222
Postals	2096

PD	Estimated Polling Place Electorate	Polling Place
UAA	2780	Cowley Bowls Club High Road
UAB	2154	St Johns Church, Royal Lane
UAC	1728	6 th Hillingdon Scout Group, Daleham Drive
UAD	2464	Walter Pomeroy Hall, Royal Lane

Returning Officer Comments

Comments are invited on the following:

No change – current arrangements are considered satisfactory. Use of Cowley Bowls Club to be reviewed if previous polling place (Alec Rose Scout Hut, Moorfield Road) becomes available.

Responses Received

Councillor Gohil response: *I wish to comment on the polling district review only to say the UAA ward in Cowley where the polling station has previously been at the Cowley Rec Children's centre, cannot be there in the future as there is now a café in place. I would recommend using St Laurence Primary School on Worcester Road opposite the old polling station.*

Resident response re: Cowley Bowls Club - *Long walk to polling station from car park difficult to navigate it wet weather and for disabled residents like myself.*

Proposal

No change – current arrangements are considered satisfactory.

Use of Cowley Bowls Club to be reviewed if previous polling place (Alec Rose Scout Hut, Moorfield Road) becomes available.

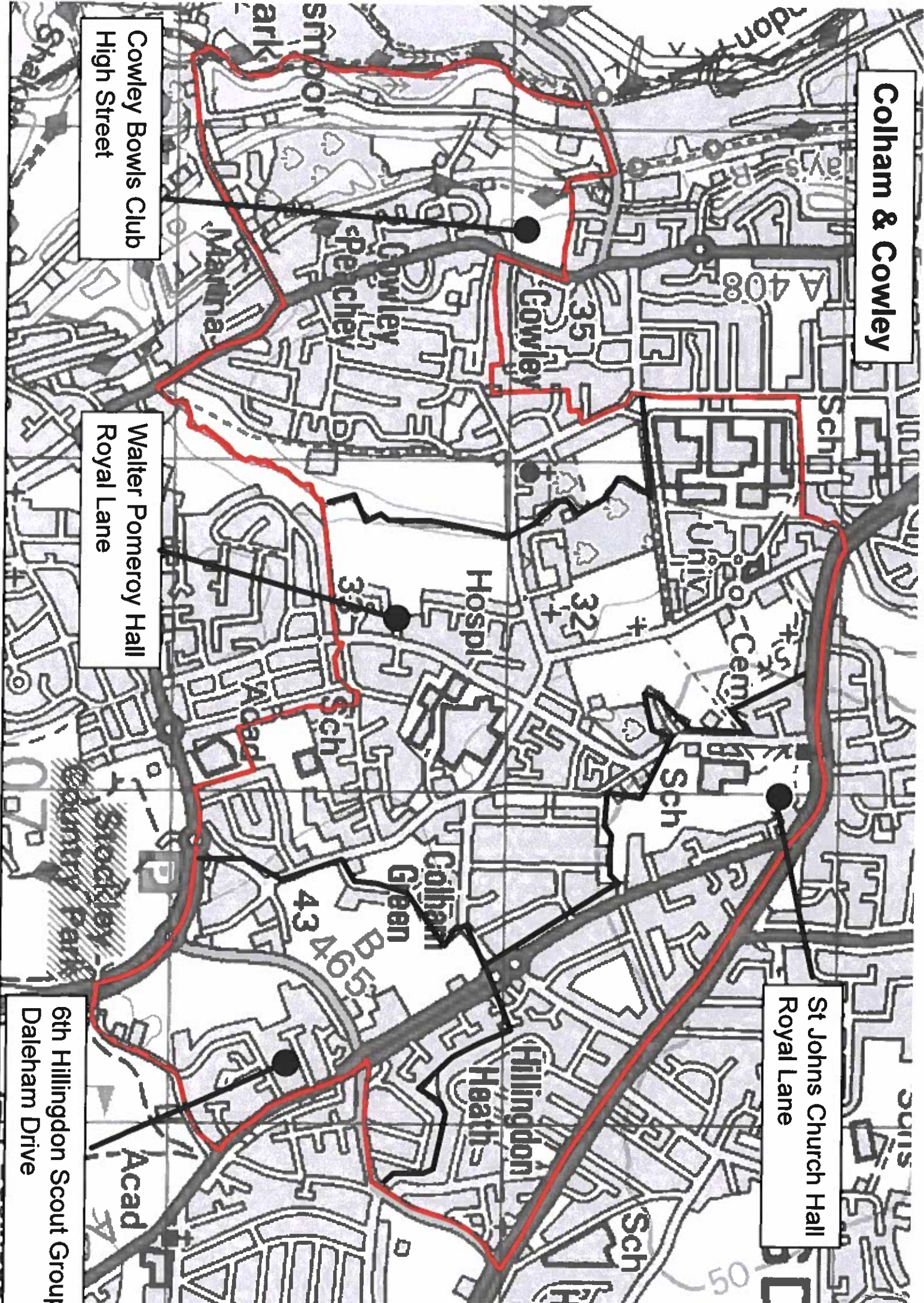
Colham & Cowley

Cowley Bowls Club
High Street

Walter Pomeroy Hall
Royal Lane

St Johns Church Hall
Royal Lane

6th Hillingdon Scout Group
Daleham Drive



Appendix B – Consultation responses on Current Warding Arrangements

Ward	Eastcote
Electorate	12395
Postals	2442

PD	Estimated Polling Place Electorate	Polling Place
RA3	2379	Eastcote Methodist Church, Pamela Gardens
RA4	2519	St Lawrence Church Hall Bridle Road
UB1	3037	Eastcote Community Centre Southbourne Gardens
UB2	2018	Newnham School Newnham Avenue

Returning Officer Comments

Comments are invited on the following:

No change – current arrangements are considered satisfactory. Newnham Primary School replaced Cavendish Pavilion, Field End Road due to change of ownership.

Responses Received

Resident response re: Newnham School - *Please don't use the school. Not only do the children miss out on a day but parents have to take the day of work or find childcare.*

Resident response re: Newnham School – *I don't think we should use schools if they have to close. I think children have lost enough education over the years of Covid and when we complain when teachers strike, or parents are fined if they take children out of school for holidays but it's okay for government to close it for the day to use as a polling station. If the school cannot operate and run as a polling station, then it should not be used. There are plenty of other government owned buildings that can be used.*

Employee of school response re: Newnham School – *Why are you using school buildings for polling stations? Causing upheaval for children and staff. Education first!*

Resident response re: Newnham School – *Polling stations shouldn't be in schools. Closing education facilities for voting is disruptive and unfair to children. Moving our polling station to Newnham from Cavendish was a very poor decision.*

Resident response re: Eastcote Methodist Church – *My local polling site changed from being round the corner and very accessible, to a car journey because of a hill. I am a full-time wheelchair user.*

Appendix B – Consultation responses on Current Warding Arrangements

Resident response re: Eastcote Methodist Church – *Satisfied with the polling station but the corridor in the hall (Oak Hall, Southbourne Gardens) is very narrow and the previous time we had to use that way in and out. This was tricky as there was a queue there.*

For previous elections we had been directed to exit via the side fire door creating a one-way system. This was much better and accessible for those with access requirements.

Resident response re: Eastcote Methodist Church – *I was surprised to have my polling station moved from Coteford Infant School, Fore Street, HA5, to Eastcote Methodist Church, Pamela Gardens, HA5. I understand this was due to the school saying that the Polling Station caused disruption to the school. I wonder if instead of viewing the Polling Station as a disruption, they could use the day to inform their students (however young they are) on the importance of voting and how it underpins the whole system of democracy. They can also involve the parents of the students and hopefully also encourage them to vote. In particular as the turnout in the 2023 General Election was only 59.7%, surely, we can do better!*

Resident response re: Eastcote Community Centre – *I live in Warren Drive HA4 9RD and for many years we voted in Newnham School, 5 minutes' walk away. Recently our polling station has been Eastcote Community Centre, a much longer walk. Newnham school is still a polling station, and we actually have to walk past it to get to Eastcote Community Centre. May I request that the residents of Warren Drive be allocated back to Newnham school?*

Proposal

Although current arrangements satisfactory (Newnham School itself does not close on polling day), **the Returning Officer be instructed to seek alternative to use of Newnham School and amend if suitable venue available.**

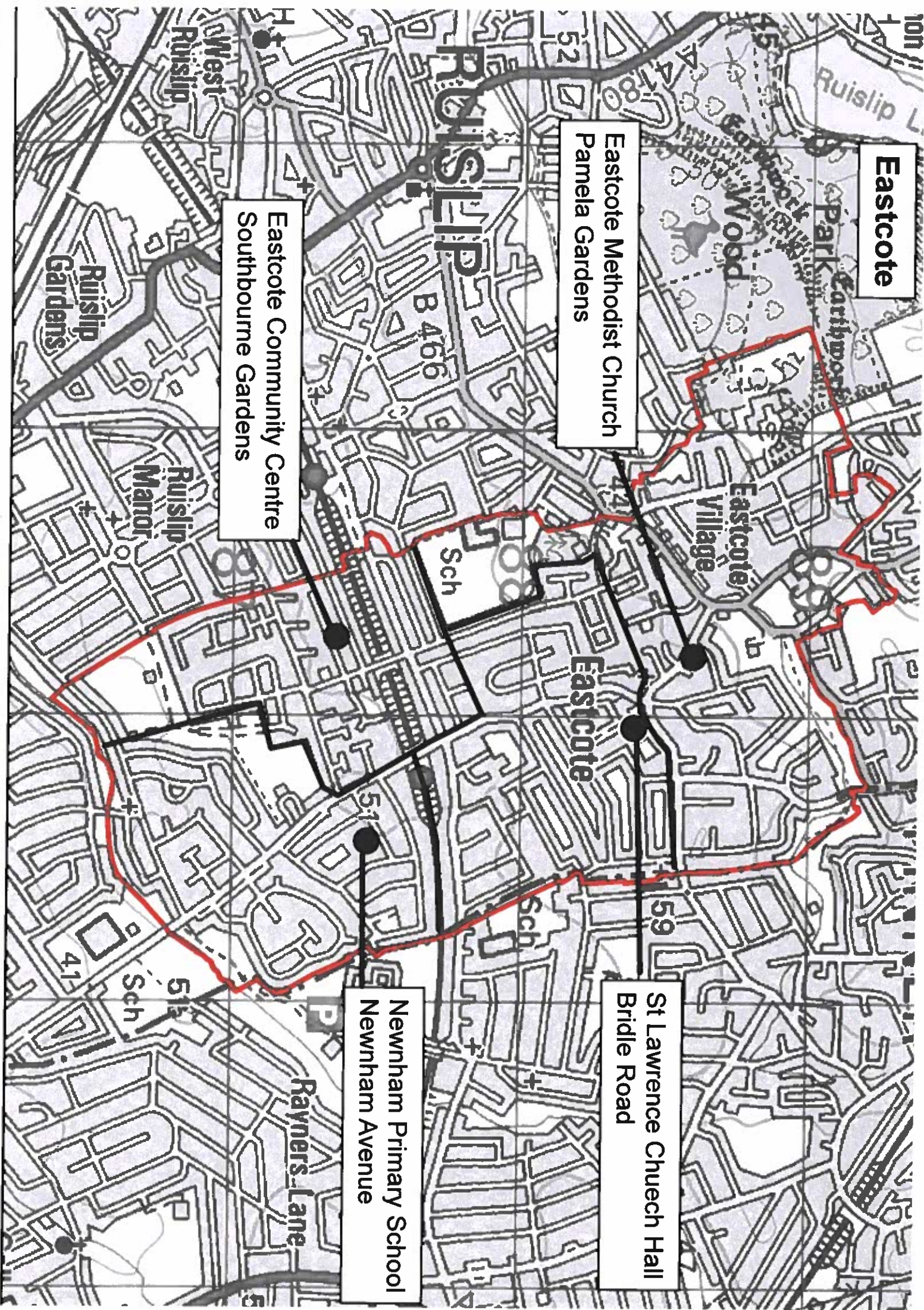
Eastcote

Eastcote Methodist Church
Pamela Gardens

Eastcote Community Centre
Southbourne Gardens

St Lawrence Chuech Hall
Bridle Road

Newnham Primary School
Newnham Avenue



Appendix B – Consultation responses on Current Warding Arrangements

Ward	Harefield Village
Electorate	4009
Postals	651

PD	Estimated Polling Place Electorate	Polling Place
RBA	3358	Harefield United Football Club

Returning Officer Comments

Comments are invited on the following:

No change – current arrangements are considered satisfactory.

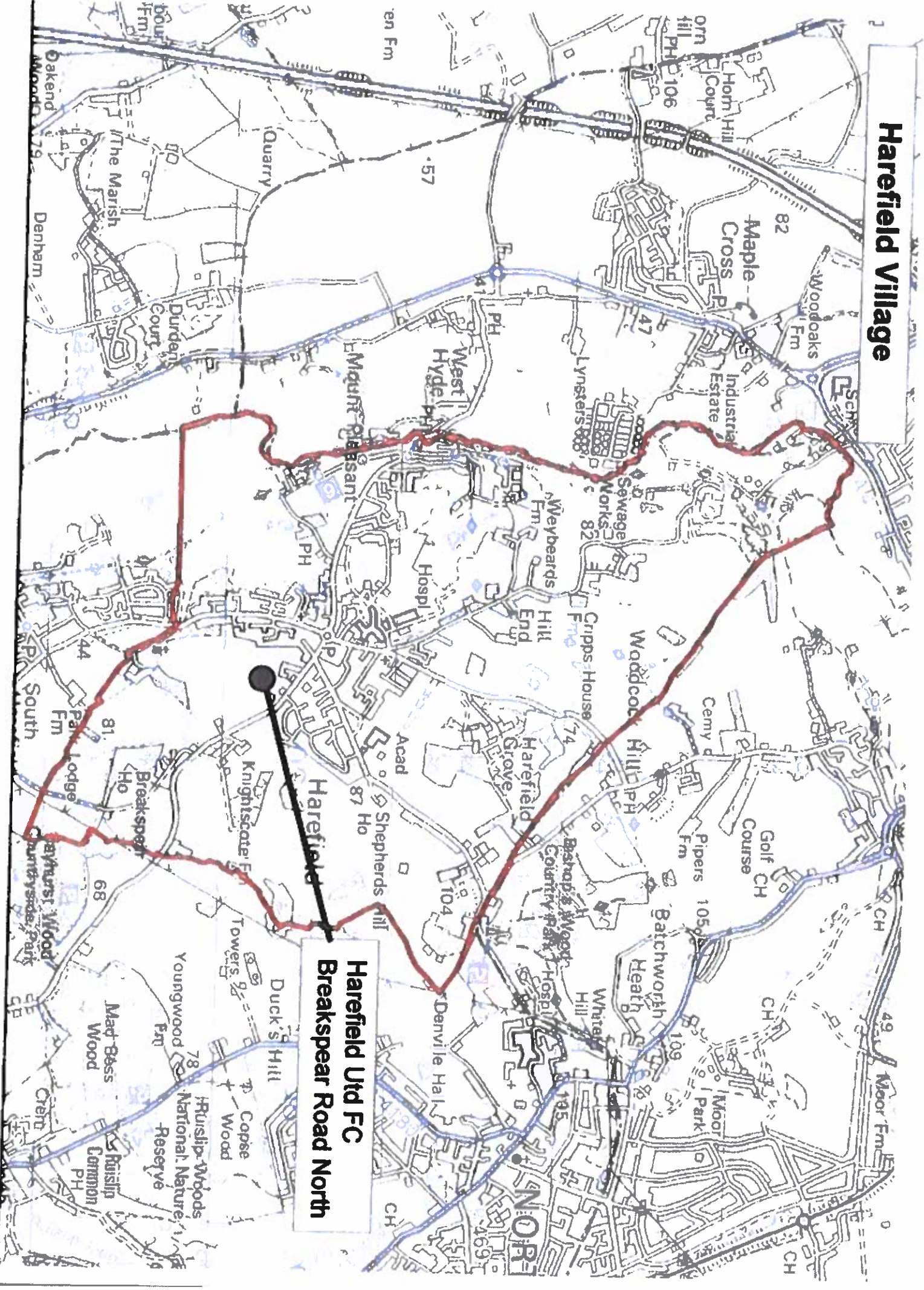
Responses Received

Resident response re: Harefield United Football Club: *Not suitable for anyone with a disability who relies on public transport. Very far from bus stop etc.*

Proposal

No change – current arrangements are considered satisfactory.

Harefield Village



Harefield Utd FC
Breakspeare Road North

Appendix B – Consultation responses on Current Warding Arrangements

Ward	Hayes Town
Electorate	9482
Postals	1091

PD	Estimated Polling Place Electorate	Polling Place
HCA	3826 (double station)	Botwell House RC School
HCB	2314	Townfield Community Centre, Townfield Square
HCC	2251	The Baptist Church Coldharbour Lane

Returning Officer Comments

Comments are invited on the following:

No change – current arrangements are considered satisfactory. The Baptist Church, Coldharbour Lane, replaced previously used Salvation Army Hall due to unavailability.

Responses Received

Councillor Gardner – *no comments as long as all stations are DDA compliant.*

Proposal

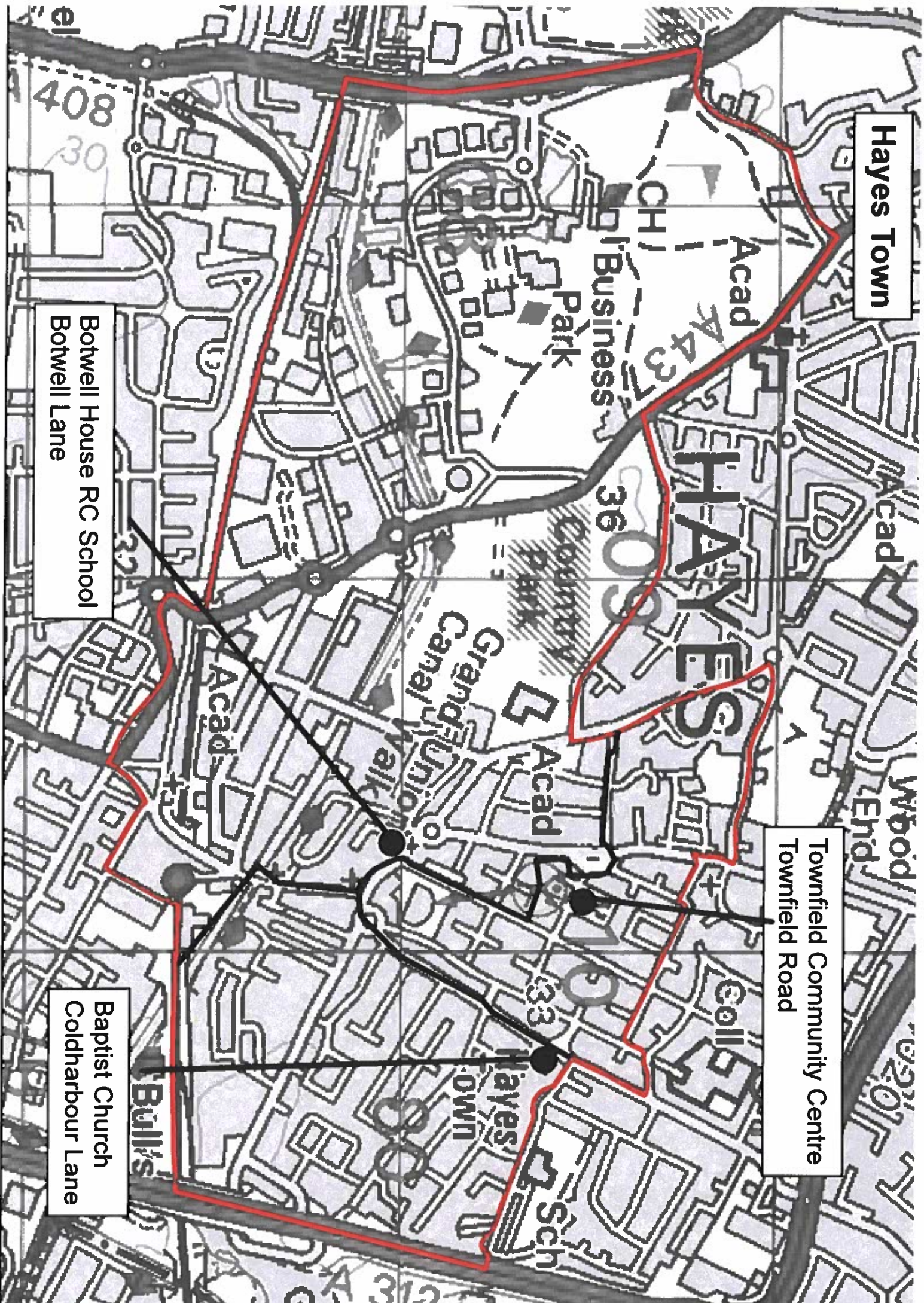
Although current arrangements satisfactory, the Returning Officer be instructed to seek alternative to use of Botwell House RC School (e.g. Botwell Parish Social Centre) and amend if suitable venue available.

Hayes Town

Townfield Community Centre
Townfield Road

Botwell House RC School
Botwell Lane

Baptist Church
Coldharbour Lane



Appendix B – Consultation responses on Current Warding Arrangements

Ward	Heathrow Villages
Electorate	7390
Postals	1071

PD	Estimated Polling Place Electorate	Polling Place
HDA	1118	Harmondsworth Church Hall, High Street
HDB	2001	Cherry Lane Christian Centre, Sipson Road
HDC	3200 (double station)	The Barn 1 st Harlington Scout Group, High Street

Returning Officer Comments

Comments are invited on the following:

No change – current arrangements are considered satisfactory.

Responses Received

Councillor Money response - Reinstatement in Cranford cross - which is very isolated and, also, Sipson village.

Proposal

No change – current arrangements are considered satisfactory.

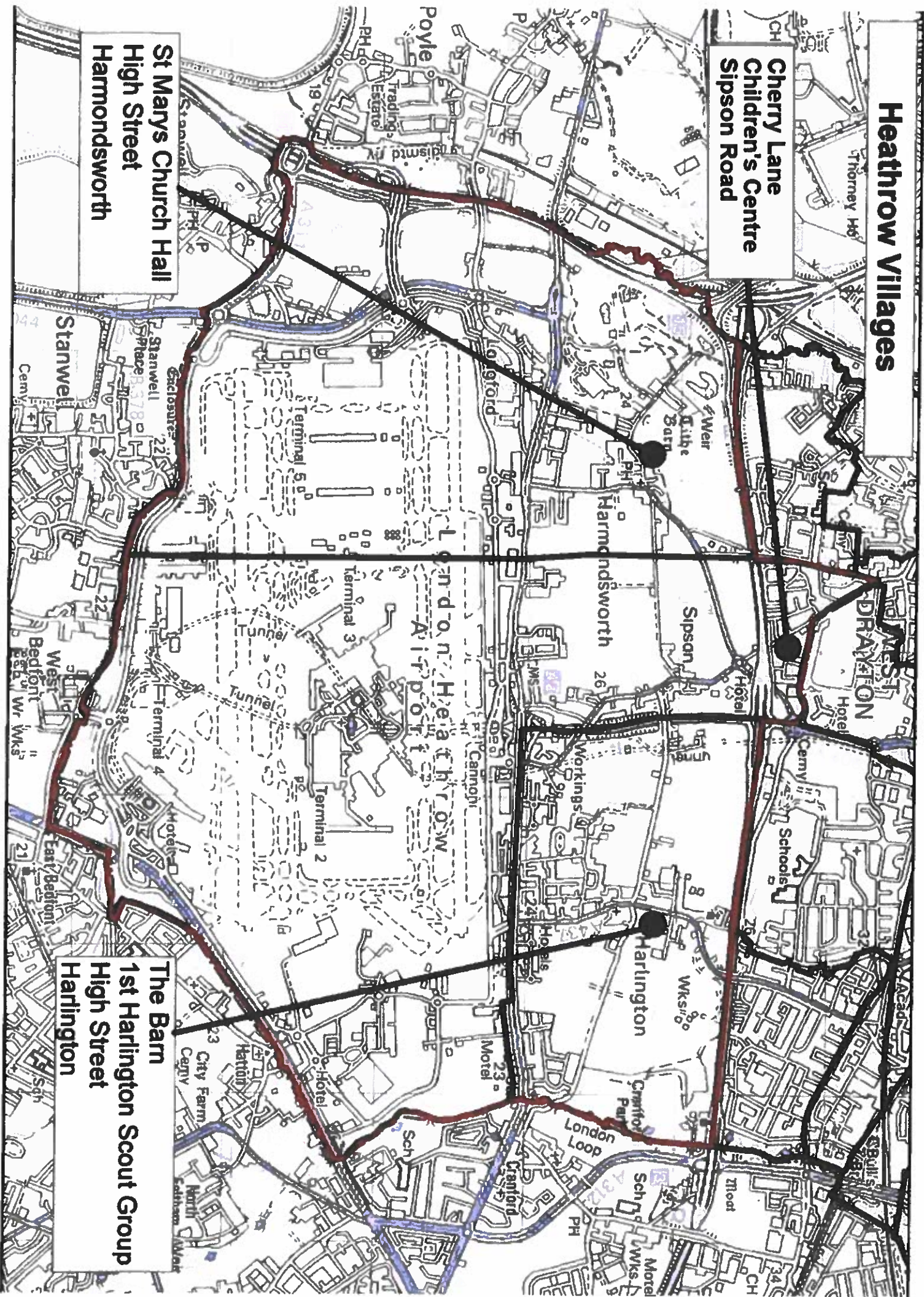
An additional polling station in Sipson Village would only represent a small electorate.

Heathrow Villages

Cherry Lane
Children's Centre
Sipson Road

St Marys Church Hall
High Street
Hammondsworth

The Barn
1st Harlington Scout Group
High Street
Harlington



Appendix B – Consultation responses on Current Warding Arrangements

Ward	Hillingdon East
Electorate	10530
Postals	1858

PD	Estimated Polling Place Electorate	Polling Place
UBA	2731	Hillingdon Park Baptist Church
UBB	3566 (double station)	Ryefield Nursery School Ryefield Avenue
UBC	2375	Royal British Legion Uxbridge Road

Returning Officer Comments

Comments are invited on the following:

No change – current arrangements are considered satisfactory.

Responses Received

Resident response re: Ryefield Nursery School – *As a non-driver, it's a bit too far for me to be getting there. It's a 50-minute walk turnaround.*

Resident response re: Ryefield Nursery School – *Originally polling station was in Oakfarm School (nursery) which was excellent as easy to get to whether by public transport as served by two bus routes and with ample off-street parking. The last two occasions the polling station has been moved to Ryefield School which is not ideal as there is no direct bus route during working day, and there is no street parking with many cars double parking blocking residents' driveways. This location is not practical as does not cover the large number of voters.*

Resident response re: Ryefield Nursery School – *Oakdene Road used to be able to vote in Oakfarm School. Now we have to go to Ryefield School. Oakfarm is much more convenient.*

Proposal

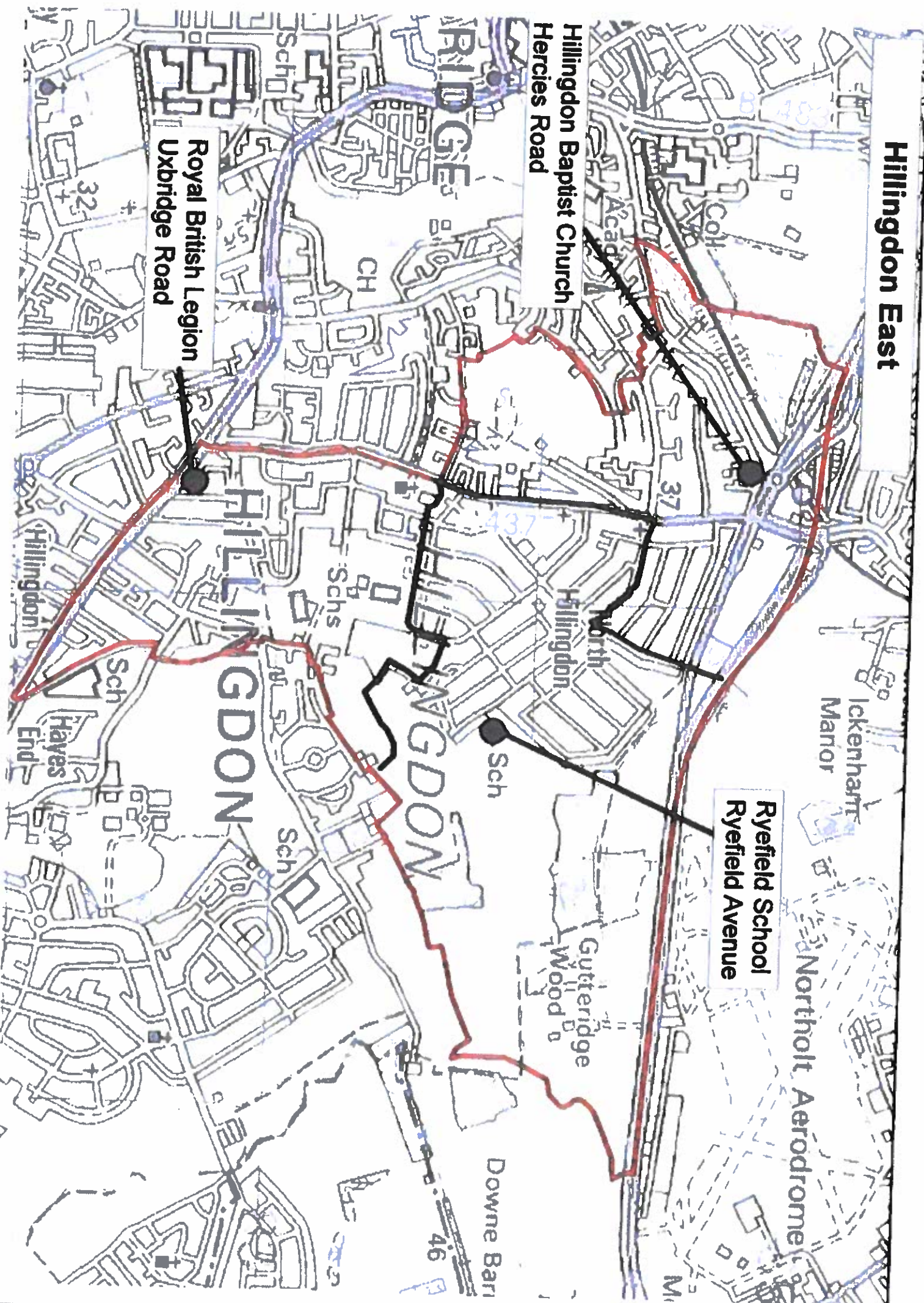
Although current arrangements satisfactory (Ryfield School itself does not close on polling day), the Returning Officer be instructed to seek alternative to use of Ryefield Nursery School and amend if suitable venue available.

Hillingdon East

Hillingdon Baptist Church
Hercies Road

Royal British Legion
Uxbridge Road

Ryefield School
Ryefield Avenue



Appendix B – Consultation responses on Current Warding Arrangements

Ward	Hillingdon West
Electorate	6278
Postals	1251

PD	Estimated Polling Place Electorate	Polling Place
UCA	2289	St Andrews Church Hall Hillingdon Road
UCB	2738	St Bernadette's Church Hall Long Lane

Returning Officer Comments

Comments are invited on the following:

No change – current arrangements are considered satisfactory.

Responses Received

Headteacher of a school used as a polling station response – *The use of the polling station causes much disruption to the school. We have to close our Nursery for the day which affects many working parents. The use of the Nursery affects the day before and day after as well due to set up and collection of the polling station. Another negative factor is the timings we have to have the school open. A member of staff has to open up at 6.00pm and then in the evening a member of staff needs to be on site until all returning officers have left. The last 2 times this has been around 11pm.*

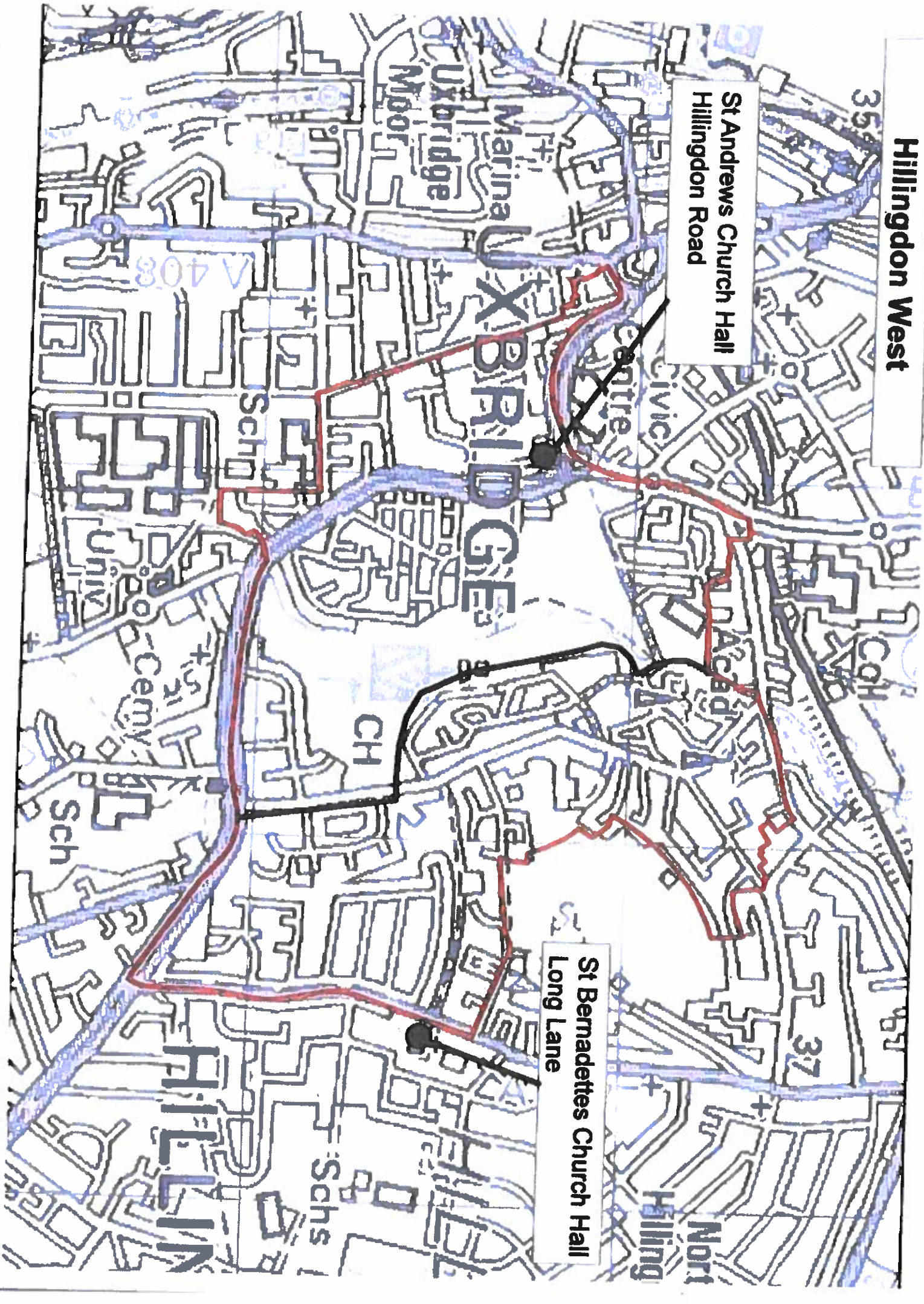
Proposal

No change – current arrangements are considered satisfactory.

Hillingdon West

St Andrews Church Hall
Hillingdon Road

St Bernadettes Church Hall
Long Lane



Appendix B – Consultation responses on Current Warding Arrangements

Ward	Ickenham & South Harefield
Electorate	11451
Postals	2199

PD	Estimated Polling Place Electorate	Polling Place
UDA	1191	Harefield Community Centre, Priory Avenue
UDB	2294	United Reform Church Hall Swakeleys Road
UDC	2934 (double station)	Ickenham Village Hall Swakeleys Road
UDD	2823	Ickenham Guide Hut Community Close

Returning Officer Comments

Comments are invited on the following:

No change – current arrangements are considered satisfactory.

Responses Received

Resident response re: Ickenham Village Hall – *I would like to offer another venue closer to where I live, rather than the 15-minute walk along the busy road. I would like to suggest a polling station at Vyners School, this would be more convenient to lots of us at that end of Ickenham.*

Proposal

No change – current arrangements are considered satisfactory.

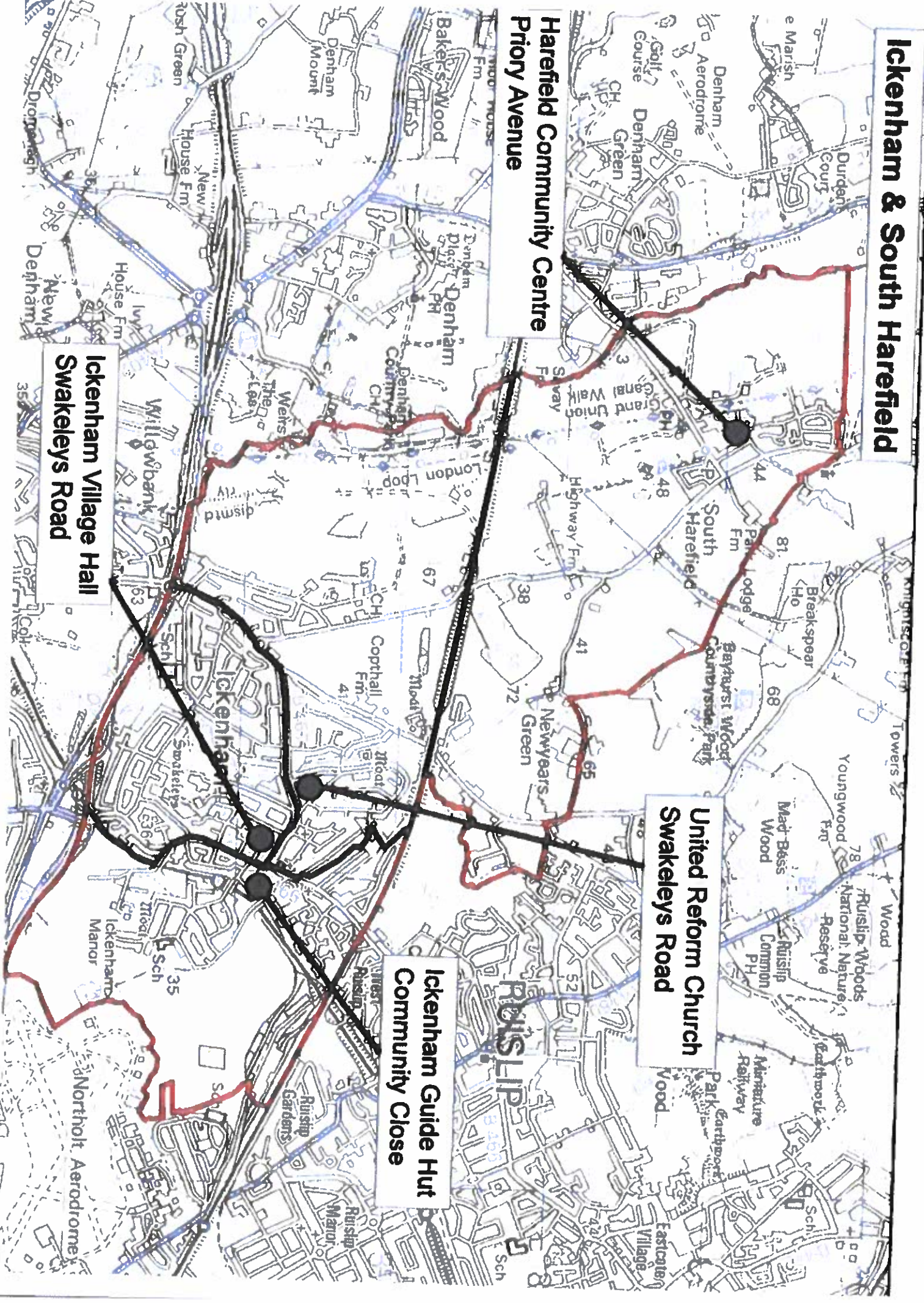
Ickenham & South Harefield

**Harefield Community Centre
Priory Avenue**

**United Reform Church
Swakeleys Road**

**Ickenham Guide Hut
Community Close**

**Ickenham Village Hall
Swakeleys Road**



Appendix B – Consultation responses on Current Warding Arrangements

Ward	Northwood
Electorate	7981
Postals	1832

PD	Estimated Polling Place Electorate	Polling Place
RCA	2889	Holy Trinity Church Hall Gateway Close
RCB	3260 (double station)	St Matthews RC Church Hall Hallowell Road

Returning Officer Comments

Comments are invited on the following:

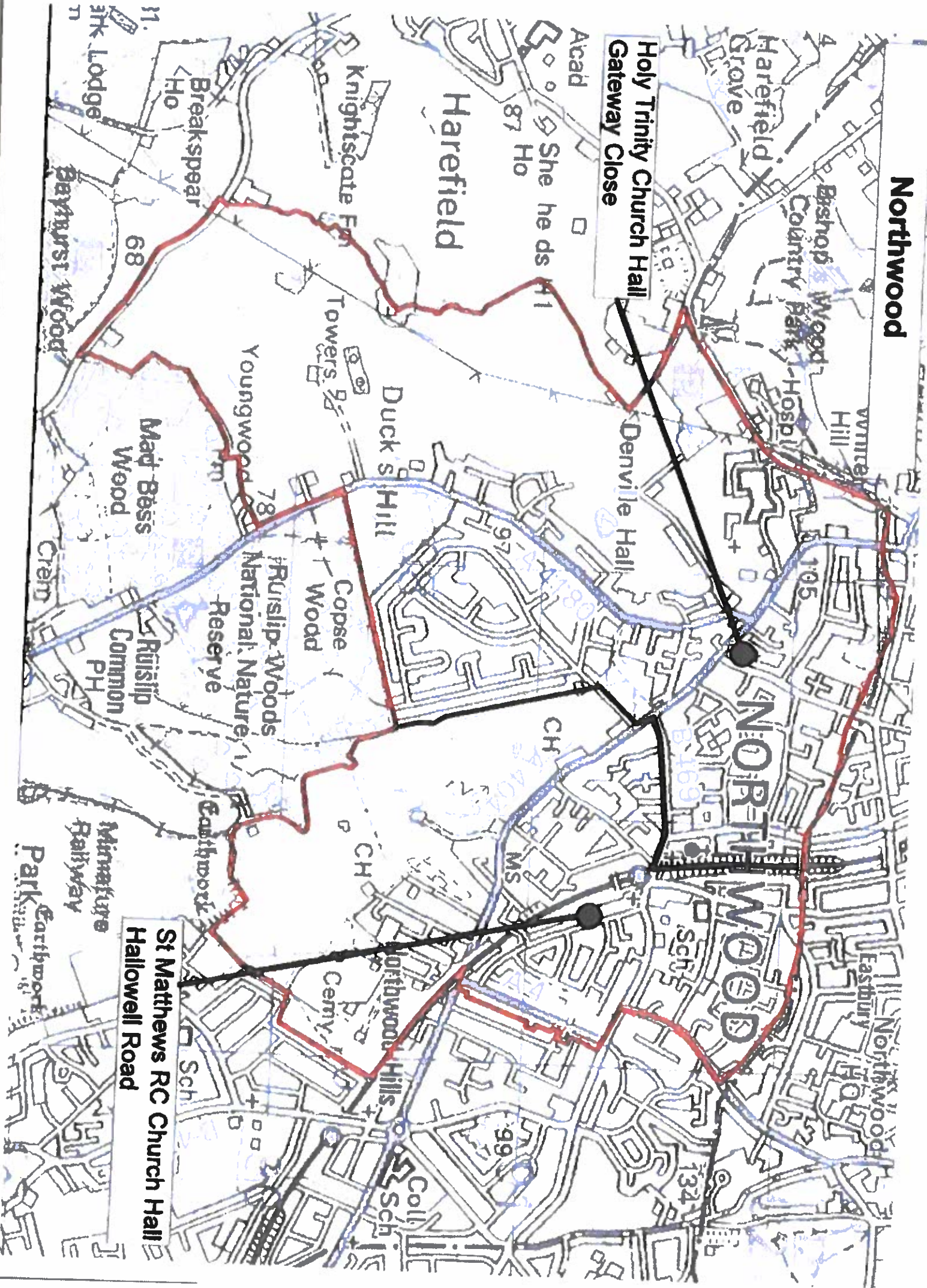
No change – current arrangements are considered satisfactory.

Responses Received

Proposal

No change – current arrangements are considered satisfactory.

Northwood



Holy Trinity Church Hall
Gateway Close

St Matthews RC Church Hall
Hallowell Road

Harefield

NORTHWOOD

Duck's Hill

Ruislip Woods National Nature Reserve

Mad Bess Wood

Breakspear Ho

Sheheds H1

Denville Hall

Bishop Wood Country Park

White Hill

Copse Wood

Ruislip Common PH

Miniature Railway

Park Earthwork

Northwood Eastbury

Northwood Hills

Cemery

Coll Sch

Sch

Sch 5

99

134

68

78

87

105

11. Ark Lodge

Knightscape Farm

Towers

Youngwood

Bayhurst Wood

Cran

CH

CH

MS

Sch 5

Sch 2

Sch 3

Sch 4

Sch 6

Sch 7

Appendix B – Consultation responses on Current Warding Arrangements

Ward	Northwood Hills
Electorate	7985
Postals	1651

PD	Estimated Polling Place Electorate	Polling Place
RDA	2631	1 ST Northwood Scout Hut Northwood Way
RDB	2015	Northwood Hills Masjid & Community Centre, Joel Street
RDC	1688	Haydon School, Wiltshire Lane

Returning Officer Comments

Comments are invited on the following:

No change – current arrangements are considered satisfactory. Northwood Hills Masjid & Community Centre, Joel Street replaced Harlyn School as a more suitable venue.

1ST Northwood Scout Hut Northwood Way replaced Hillside School Children's Centre as a more suitable venue.

Responses Received

Resident response – *I think it's both wise and prudent to gather local residents' views on accessibility and inclusiveness of current polling stations. As a resident I have been obliged to vote at 2 different stations for the same address in the past, and one of these is more distant and difficult to access than the other, resulting in my taking the car, particularly in bad weather. This is an action we should try to eradicate, if possible, to ensure we minimise our carbon footprint.*

Resident response re: Haydon School – *Haydon School polling station was much safer and convenient for Northwood Hills residents.*

Proposal

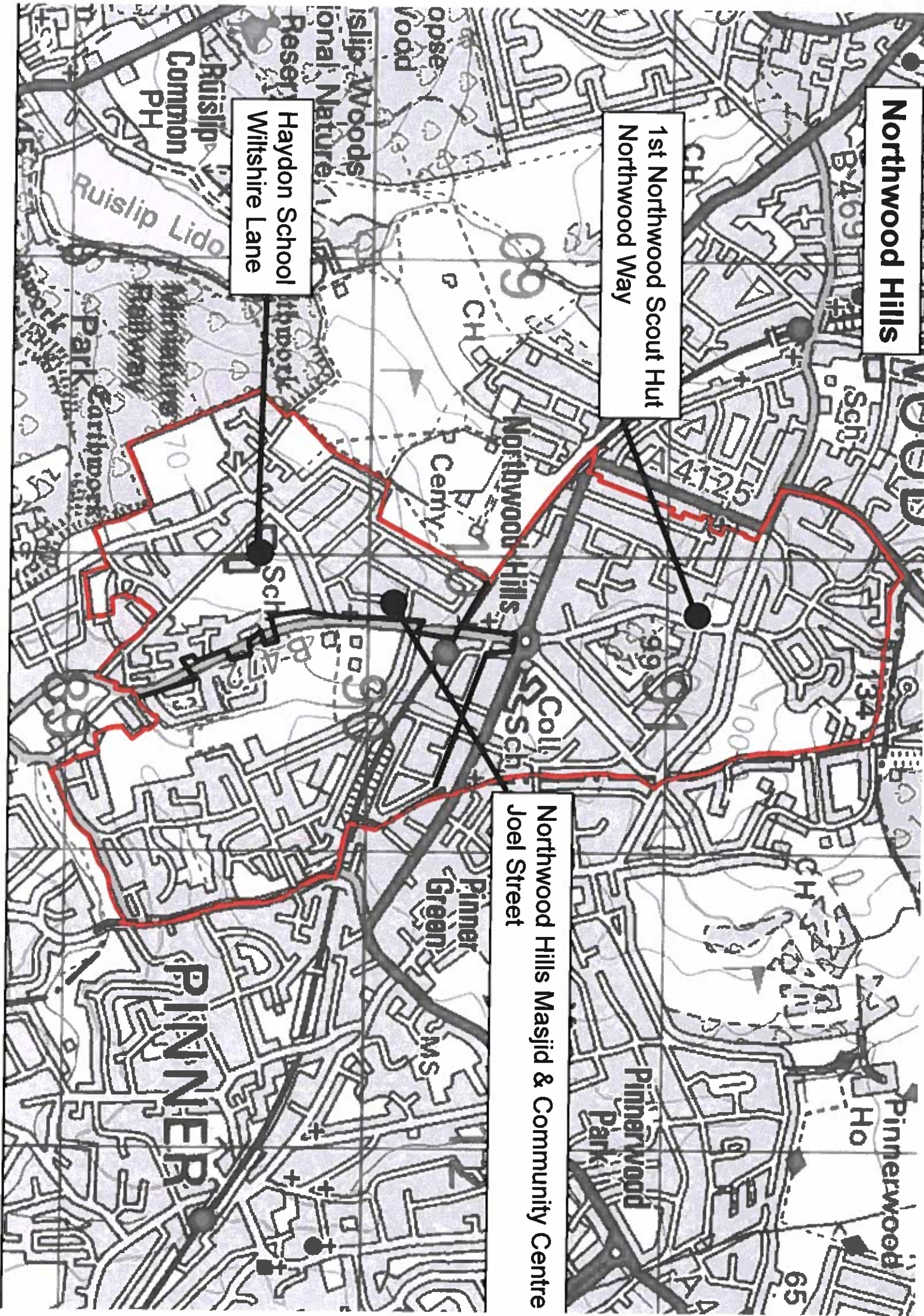
Although current arrangements satisfactory, the Returning Officer be instructed to seek alternative to use of Haydon School and amend if suitable venue available.

Northwood Hills

1st Northwood Scout Hut
Northwood Way

Haydon School
Wiltshire Lane

Northwood Hills Masjid & Community Centre
Joel Street



Appendix B – Consultation responses on Current Warding Arrangements

Ward	Pinkwell
Electorate	10578
Postals	1456

PD	Estimated Polling Place Electorate	Polling Place
HEA	4707 (double station)	Harlington Young People's Centre, Pinkwell Lane.
HEB	4415 (double station)	Cranford Park Academy, Phelps Way

Returning Officer Comments

Comments are invited on the following:

No change – current arrangements are considered satisfactory. Previous recommendation of potential use of Albert Hall, Albert Road as additional polling place, to date has proved unnecessary.

Responses Received

Response from a poll clerk re: Harlington Young People's Centre - I don't think the road split is fair as it is a dual station

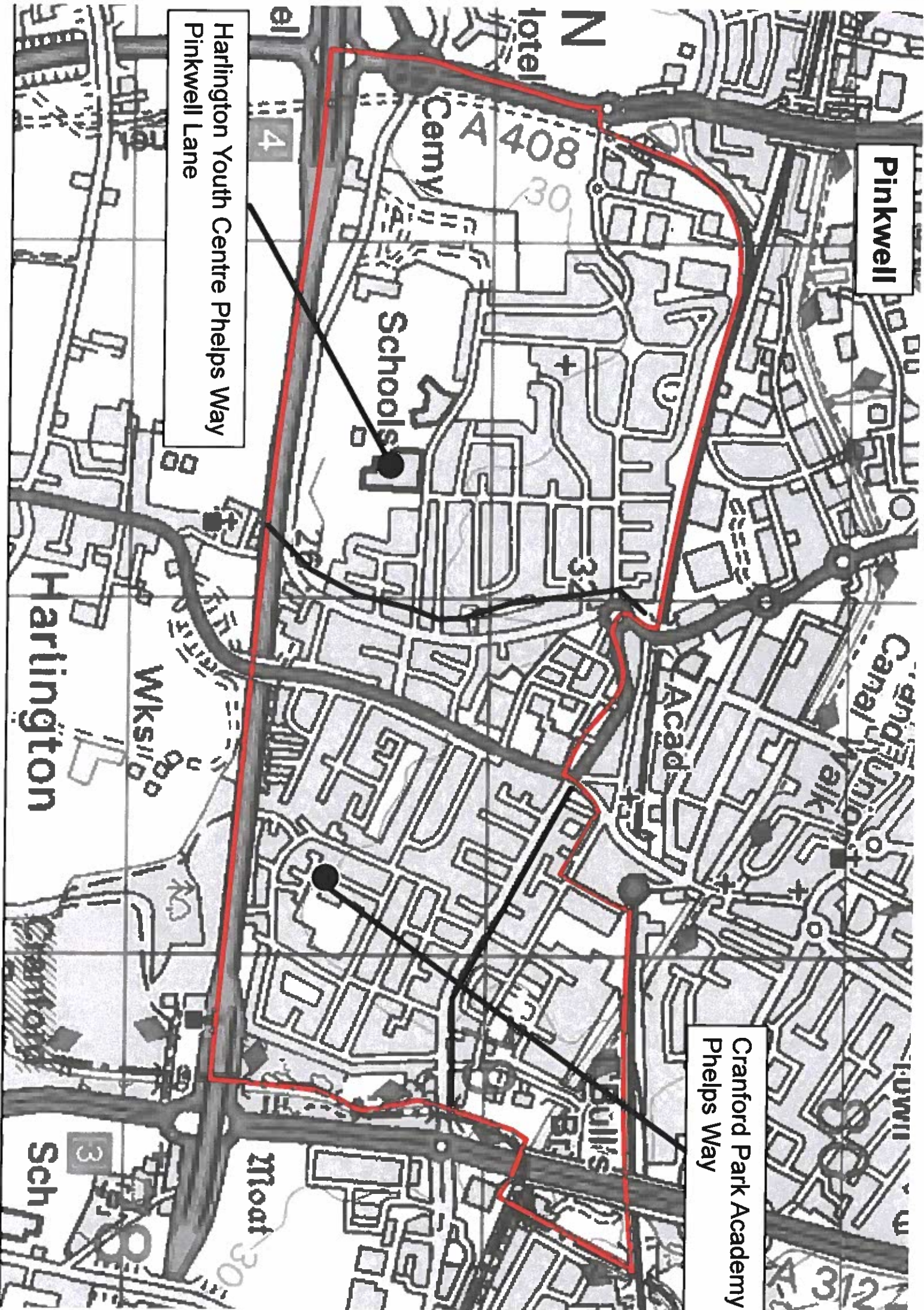
Proposal

No change – current arrangements are considered satisfactory.

Pinkwell

Cranford Park Academy
Phelps Way

Harlington Youth Centre Phelps Way
Pinkwell Lane



Appendix B – Consultation responses on Current Warding Arrangements

Ward	Ruislip
Electorate	11580
Postals	2228

PD	Estimated Polling Place Electorate	Polling Place
REA	2717	Ladygate Bowls Club, Ladygate Lane
REB	3758 (double station)	The Great Barn, Bury Street
REC	2877 (double station)	Ruislip Methodist Church Hall, Ickenham Road

Returning Officer Comments

Comments are invited on the following:

No change – current arrangements are considered satisfactory.

Responses Received

Resident response re: Ruislip Methodist Church – *I have to vote at Ruislip Sea Cadets on Ickenham High Road, but the village hall is closer.*

Resident response re: The Great Barn – *There is a polling station just 2-minutes' walk away from my house (Coteford Infants School, Fore Street) and yet since the boundary change our polling station has changed to The Great Barn Ruislip which is about 1.5 miles away - needing a considerable walk, or using a car or bus - thus taking much unnecessary time, and when I am a carer a great problem as not easily being able to leave the house anyway. It is ridiculous and actually very upsetting when in the past I have always been able to physically vote and is something I have been proud to do. I now have to vote by post, and it is NOT the same and indeed does not cater for any last-minute decisions and being as how issues raised during electioneering are so volatile these days it is not at all satisfactory for someone who could and wants to vote on the day, at a polling station.*

Resident response re: The Great Barn – *Since the change in polling areas my polling station is 20 minutes' walk from my house and not near public transport that would allow me to vote on my way to or from working in London. The London Mayor said publicly that no Londoner should have to travel more than 10 minutes to vote but this is not true.*

Resident response re: The Great Barn – *We vote at the Barn, which is now not walkable from Westbury Close. We used to vote at Bishop Ramsey School (variously Upper and Lower) much more convenient. Suggest Highgrove Swimming Pool as alternative. Balance of roads at the Barn needs adjusting. We traditionally vote on the RHS, which seems to have roads with more inhabitants, than those on the left. The past two elections, we have queued in*

Appendix B – Consultation responses on Current Warding Arrangements

the open, once in the rain, whilst those on the left, seem to walk straight in, vote and leave.

Resident response re: The Great Barn – *I would like to raise a concern about the accessibility of my designated polling station. Currently, it is not directly reachable by one public transport route, and it requires a 30-minute walk each way. I believe polling stations should be located on a direct transport link or be positioned closer to where voters live to ensure greater accessibility. The current situation creates a barrier to voting, especially for those with limited mobility or without access to a car, and I urge you to consider relocating the station to better serve the community. Previously it was located in the local library.*

Resident response re: The Great Barn – *I live a short walk from Ruislip Manor High Street and our polling station has moved from the library on the high street to the Barn in Ruislip. With jobs that include a 9-hr day plus a commute on top and two kids - it is more of a struggle for myself and my husband to make it to the polling station in Ruislip. It was much easier when it was more local, easier to do when getting of the tube after work.*

Resident response re: The Great Barn – *Polling station changed 2 elections ago to one further away, due to redrawn boundaries. It is still within reasonable distance. But don't want further reduction due to increased queues.*

Resident response – *Polling at school has a major effect on education and children have lost out on this through Covid and still catching up.*

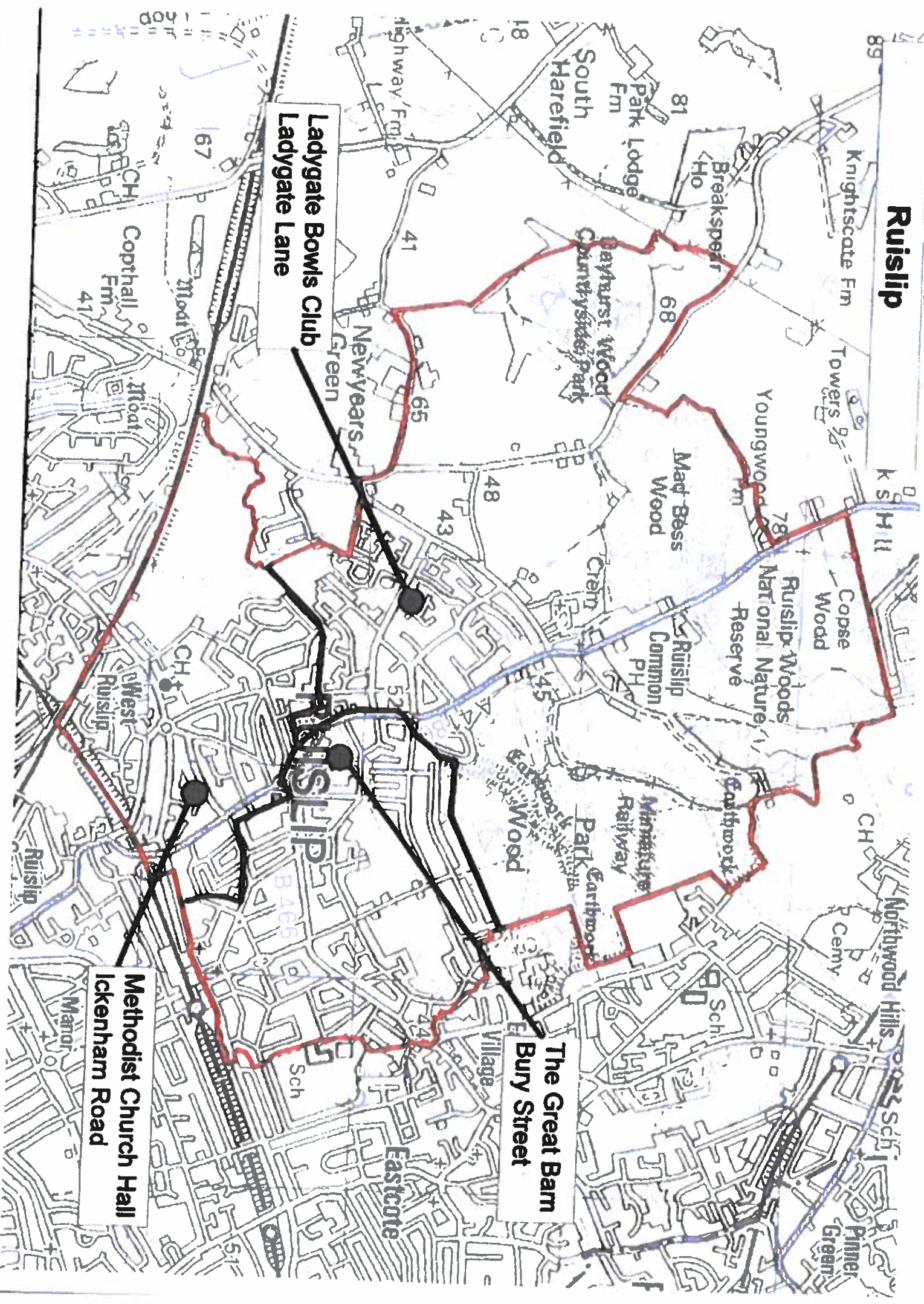
Resident response – *I am happy with my polling station; however, my children's school is used as a polling station, and this causes huge disruption to our family as we need to arrange childcare for that day or take time off work to look after our children. There is a rugby club house next to the school which would be used as an alternative and not cause the whole school to make other arrangements.*

Proposal

Although current arrangements satisfactory, the Returning Officer be instructed to seek an additional Polling Place / Polling District and amend if suitable venue available.

Aiming to avoid use of schools where possible.

Ruislip



Ladygate Bows Club
Ladygate Lane

Methodist Church Hall
Ickenham Road

The Great Bam
Bury Street

89

81

South Harefield

Park Lodge Fm

41

Newyears Green

65

48

43

68

Bayhurst Wood Country Side Park

Mad Bass Wood

Youngwood Fm

Ruislip Woods National Nature Reserve

Copse Wood

Ruislip Common PH

Ministry Railway

Park Earthwork

Wood Wood

SHILL

Northwood Hills

Cemy

Pinner Green

Eastcote

Village

CH Cophall Fm 41

CH West Ruislip

CH Ruislip

Manor

Sch

Sch

Sch

18

Highway Fm

167

Moat

Moat

Moat

Moat

Moat

Moat

Moat

Appendix B – Consultation responses on Current Warding Arrangements

Ward	Ruislip Manor
Electorate	7569
Postals	1228

PD	Estimated Polling Place Electorate	Polling Place
UEA	2760	Sacred Heart School, Herlwyn Avenue
UEB	3581 (double station)	St Pauls Church Hall Tiverton Road

Returning Officer Comments

Comments are invited on the following:

No change – current arrangements are considered satisfactory.

Responses Received

Resident response re: Sacred Heart School - *Please don't use the school. Not only do the children miss out on a day but parents have to take the day of work or find childcare.*

Resident response re: Sacred Heart School - *Sacred Heart school in Ruislip is my nearest polling station. However, as a parent with a child attending the school it is extremely inconvenient. The school is closed, twice a year at times. This is not good for the children nor parents who have to look for childcare options. Schools as polling stations should not be an option.*

Resident response re: Sacred Heart School – *I don't think we should use schools if they have to close. I think children have lost enough education over the years of Covid and when we complain when teachers strike, or parents are fined if they take children out of school for holidays but it's okay for government to close it for the day to use as a polling station. If the school cannot operate and run as a polling station, then it should not be used. There are plenty of other government owned buildings that can be used.*

Resident response re: Sacred Heart School – *Why is a school closed for a polling station. Over 700 children lose a school day, parents either go sick or take a day's leave if they work. Why can't the rugby club be used? Absolute disgraceful as to why the council use a school when the rugby club, library or even Wealdstone is available.*

Resident response re: Sacred Heart School – *Using a school as a polling station is ridiculous, plenty of alternative sites are available and with no disruption to children.*

Resident response re: Sacred Heart School – *The use of Sacred Heart School as a polling station has disrupted the learning and education of around*

Appendix B – Consultation responses on Current Warding Arrangements

70 children considerably. Please consider other nearby facilities such as Ruislip Rugby Club.

Resident response re: Sacred Heart School – I find my polling station too far. It's a good 20-minute walk and I have started doing a postal vote instead.

Resident response re: Sacred Heart School (resident lives in Harefield Village Ward) – Using a school as polling station when there is a suitable option 30 seconds walk, isn't appropriate. My children attend Sacred Heart School in Ruislip and there is the rugby club next door that could be utilised instead.

Resident response re: Sacred Heart School – My polling station might disrupt a nursery, I'm not sure (Baptist Church in Ruislip). The polling station that is at Sacred Heart Primary School is really disruptive as a parent. During COVID they used the rugby club next door and the school remained open. Can they not do that instead, so 630 children's parents don't have to take time off work every election?

Resident response: Why the polling station in Ruislip Manor library is closed is stupid. It is now a long way for the elderly etc. to travel to the new polling station.

Resident response: Schools should not be used as polling stations. Children should not miss a day of education. As a working parent it is very disruptive.

Proposal

Relocate Sacred Heart School to Ruislip Rugby Club

Ruislip Manor

St Pauls Church Hall
Tiverton Road

Ruislip Rugby Club
West End Road



Appendix B – Consultation responses on Current Warding Arrangements

Ward	South Ruislip
Electorate	11191
Postals	1966

PD	Estimated Polling Place Electorate	Polling Place
UFA	2736	12 th Ruislip Scout Hut
UFB	3126	Deane Park Hall, Long Drive
UFC	3363 (double station)	South Ruislip Christian Fellowship

Returning Officer Comments

Comments are invited on the following:

No change – current arrangements are considered satisfactory. 12th Ruislip Scout Hut replaced South Ruislip Library as a more suitable venue.

Responses Received

Resident response re: South Ruislip Christian Fellowship – *Move it back to the school near me (Ruislip Gardens). I have to go all the way to South Ruislip now.*

Resident response re: Dean Park Hall – *My most recent polling station was (and has been for some time) in Deane Avenue, South Ruislip. This is in the middle of a car parking desert, and a long walk from the E7 bus route, which is my alternative. A long time ago, the polling station was regularly at Bourne primary school. This had limited parking, but OK for me, voting during the day. During the pandemic, it was once at the sports centre north of the Polish War Memorial roundabout, which was perfect for me - car, bus or even walkable. The Deane Avenue location is not a problem for multiply occupied homes - one gets out the car and votes whilst the other drives round the block, then they swap. Please consider single occupancy households like mine, though, when making your future decisions.*

Proposal

No change – current arrangements are considered satisfactory.

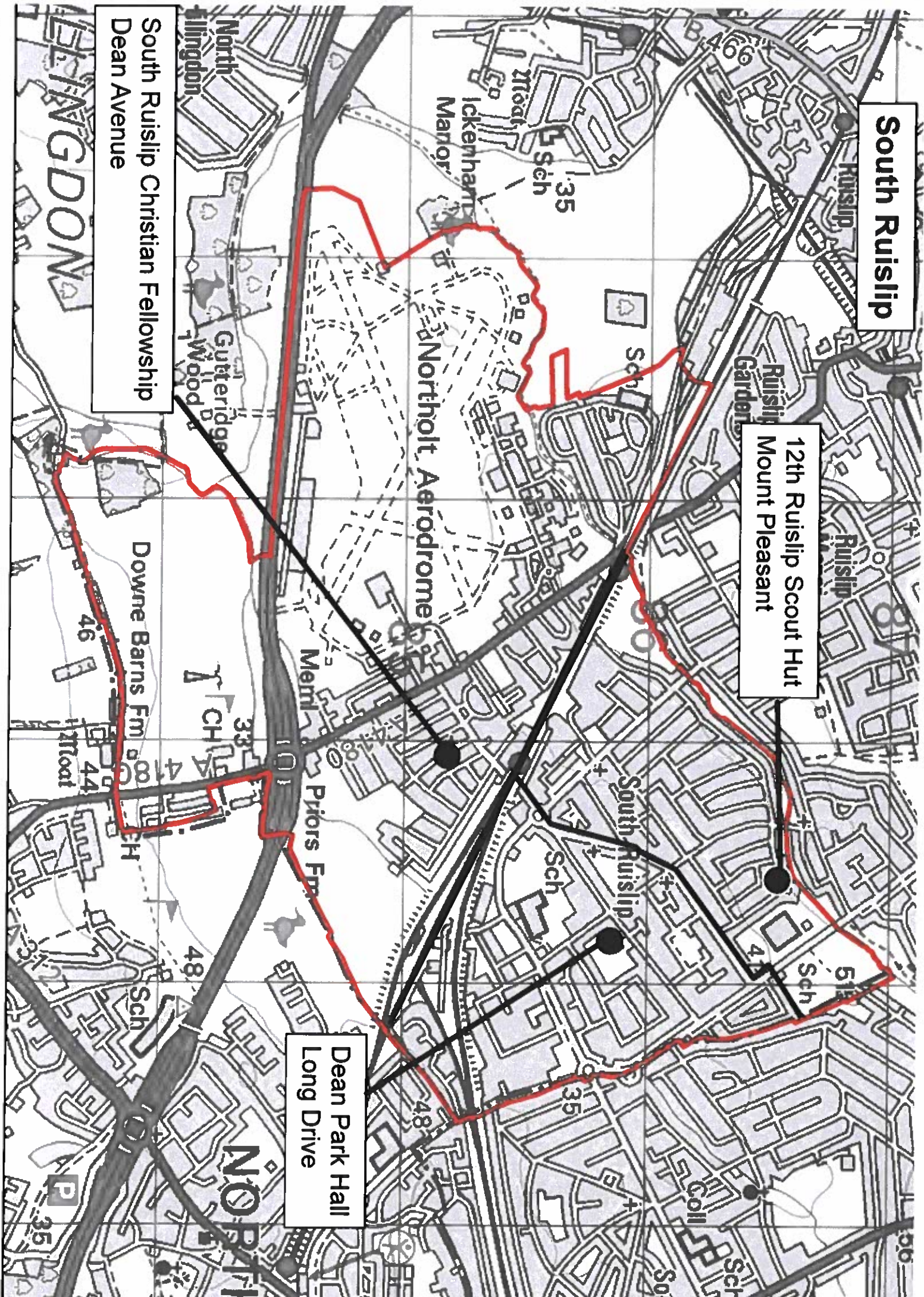
Aiming to avoid use of schools where possible.

South Ruislip

12th Ruislip Scout Hut
Mount Pleasant

Dean Park Hall
Long Drive

South Ruislip Christian Fellowship
Dean Avenue



Appendix B – Consultation responses on Current Warding Arrangements

Ward	Uxbridge
Electorate	10385
Postals	1774

PD	Estimated Polling Place Electorate	Polling Place
UGA	2923 (double station)	Christ Church, Redford Way
UGB	1817	Waterloo Church, Waterloo Road
UGC	3871 (double station)	The Uxbridge Centre, The Greenway

Returning Officer Comments

Comments are invited on the following:

No change – current arrangements are considered satisfactory. Uxbridge Centre, The Greenway, replaced Whitehall School, Cowley Road as a more suitable venue.

Responses Received

Resident response re: Christ Church – Redford Way in inaccessible, no parking, busy roads for residents in UB8 - puts you off voting. On Honeycroft Hill and Blossom Way needs to be a polling station in that area for residents away from the town centre.

Resident response re: The Uxbridge Centre – The Dellfield Crescent polling station has always been in the Cowley recreational park until the last two local votes. The location was convenient and in close proximity to my address, requiring a short walk. It makes no sense whatsoever to have the station serving my address now located on the Greenway, which is not in close proximity to address and requires a car journey.

Resident response re: The Uxbridge Centre – We have to travel further than we used to when our previous station was a 2 min walk away. Now 25 min walk or 5 min drive with potential parking problems.

Proposal

No change – current arrangements represent the best option and are considered satisfactory.

Note – Christ Church does have parking available.

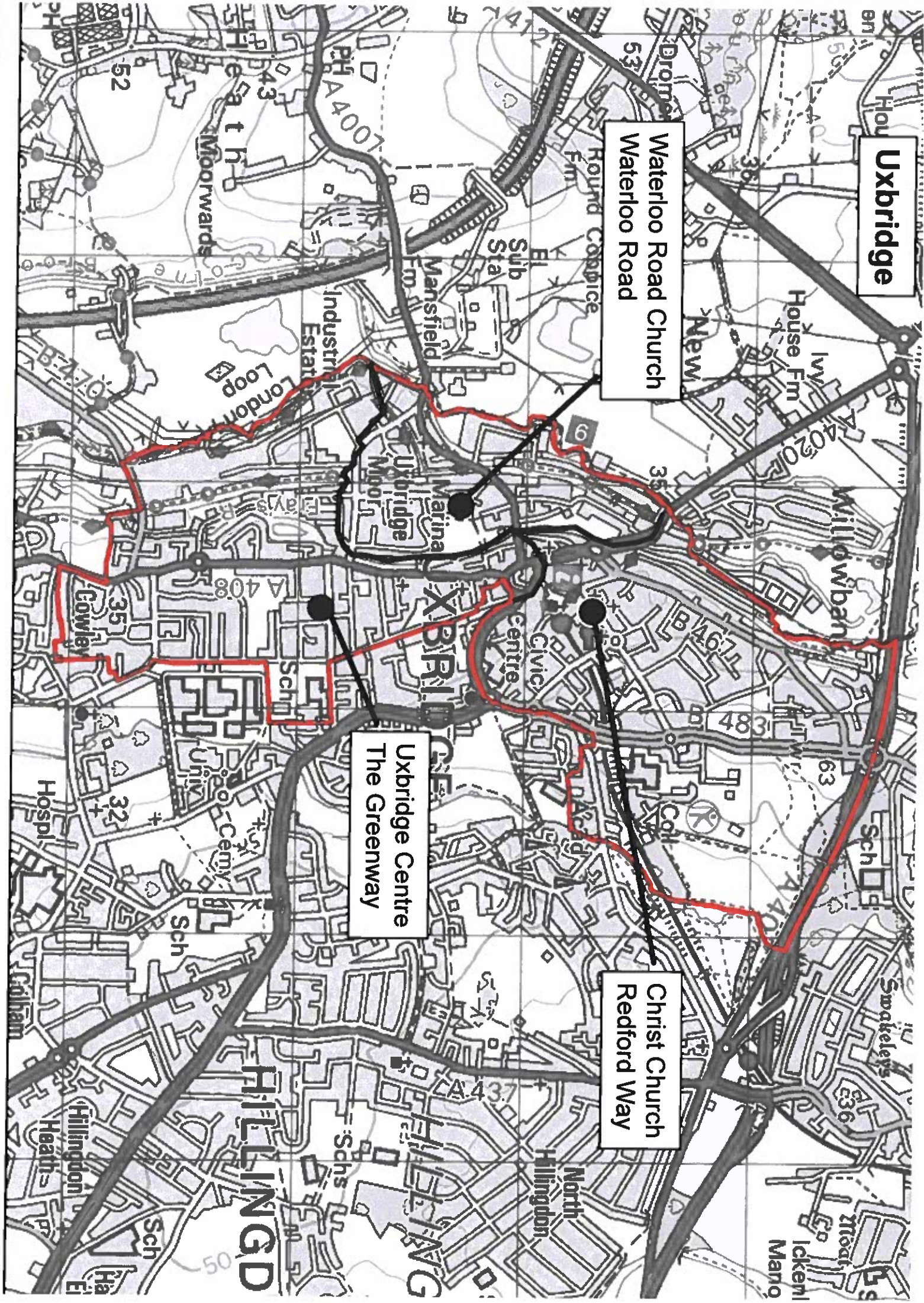
Other changes referred to were made as a result of changes to ward boundaries in 2022.

Uxbridge

Waterloo Road Church
Waterloo Road

Uxbridge Centre
The Greenway

Christ Church
Redford Way



Appendix B – Consultation responses on Current Warding Arrangements

Ward	West Drayton
Electorate	10868
Postals	1402

PD	Estimated Polling Place Electorate	Polling Place
HFA	2393	St Catherine's Church Hall, Money Lane
HFB	3364 (double station)	West Drayton Academy, Kingston Lane
HFC	2313	Bell Farm Christian Centre
HFD	1396	Meadows Community Centre, Wise Lane

Returning Officer Comments

Comments are invited on the following:

No change – current arrangements are considered satisfactory.

Responses Received

Resident response re: St Catherine's Church Hall – *Closer to where we live would be preferable.*

Proposal

Although current arrangements satisfactory, the Returning Officer be instructed to seek alternative to use of West Drayton Academy and amend if suitable venue available.

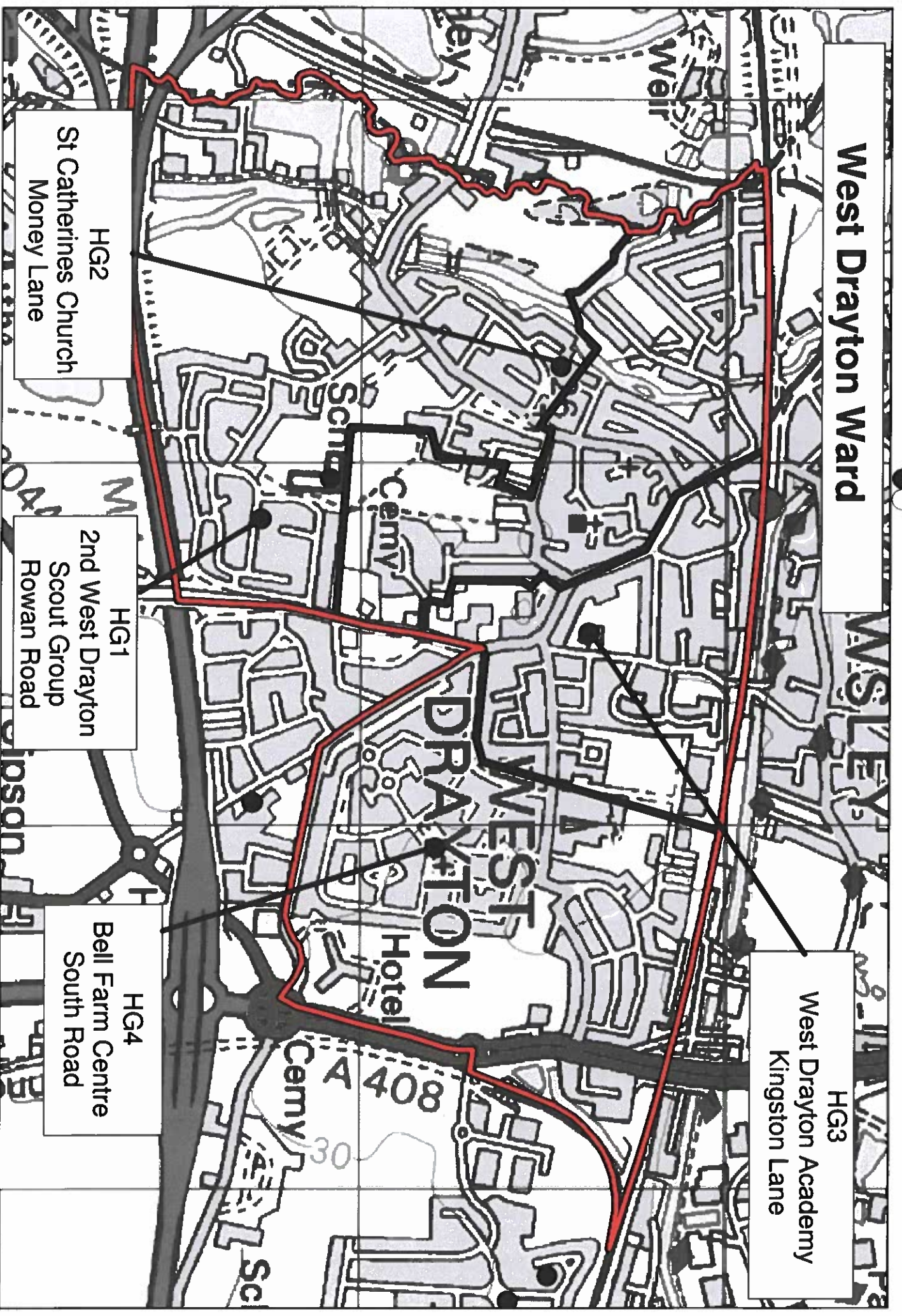
West Drayton Ward

HG3
West Drayton Academy
Kingston Lane

HG2
St Catherines Church
Money Lane

HG1
2nd West Drayton
Scout Group
Rowan Road

HG4
Bell Farm Centre
South Road



Appendix B – Consultation responses on Current Warding Arrangements

Ward	Wood End
Electorate	11372
Postals	1595

PD	Estimated Polling Place Electorate	Polling Place
HEA	4394 (double station)	Wood End Park School, Judge Heath Lane
HEB	3517 (double station)	Hayes Town Chapel, St Marys Road
HEC	1866	Minet School, Avondale Drive

Returning Officer Comments

Comments are invited on the following:

No change – current arrangements are considered satisfactory.

Responses Received

Resident response re: Wood End Park School – *My husband has limited mobility, there is no parking nearby. We have to park in a side road a few minutes away. Given my husband's mobility, this takes him a lot longer.*

Resident response re: Wood End Park School – *My polling station was about a 12–15-minute walk away. However, there was a much closer polling station which was literally a 2-minute walk from my house.*

Resident response re: Wood End Park School – *Disability access is difficult and not obvious from the road. Parking spaces are scarce and it's a long walk from the car park to the actual polling station for someone with severe breathing difficulties.*

Resident response re: Wood End Park School – *I live in Morgans Lane, and my closest polling station is Hayes End Library (2-minute walk). Why did I have to go to Wood End Park School (15-minute walk). We should be able to go to our closest polling station.*

Resident response re: Minet School – *I have polling stations right opposite my house. However, I have to walk 10 minutes for my designated polling station.*

Proposal

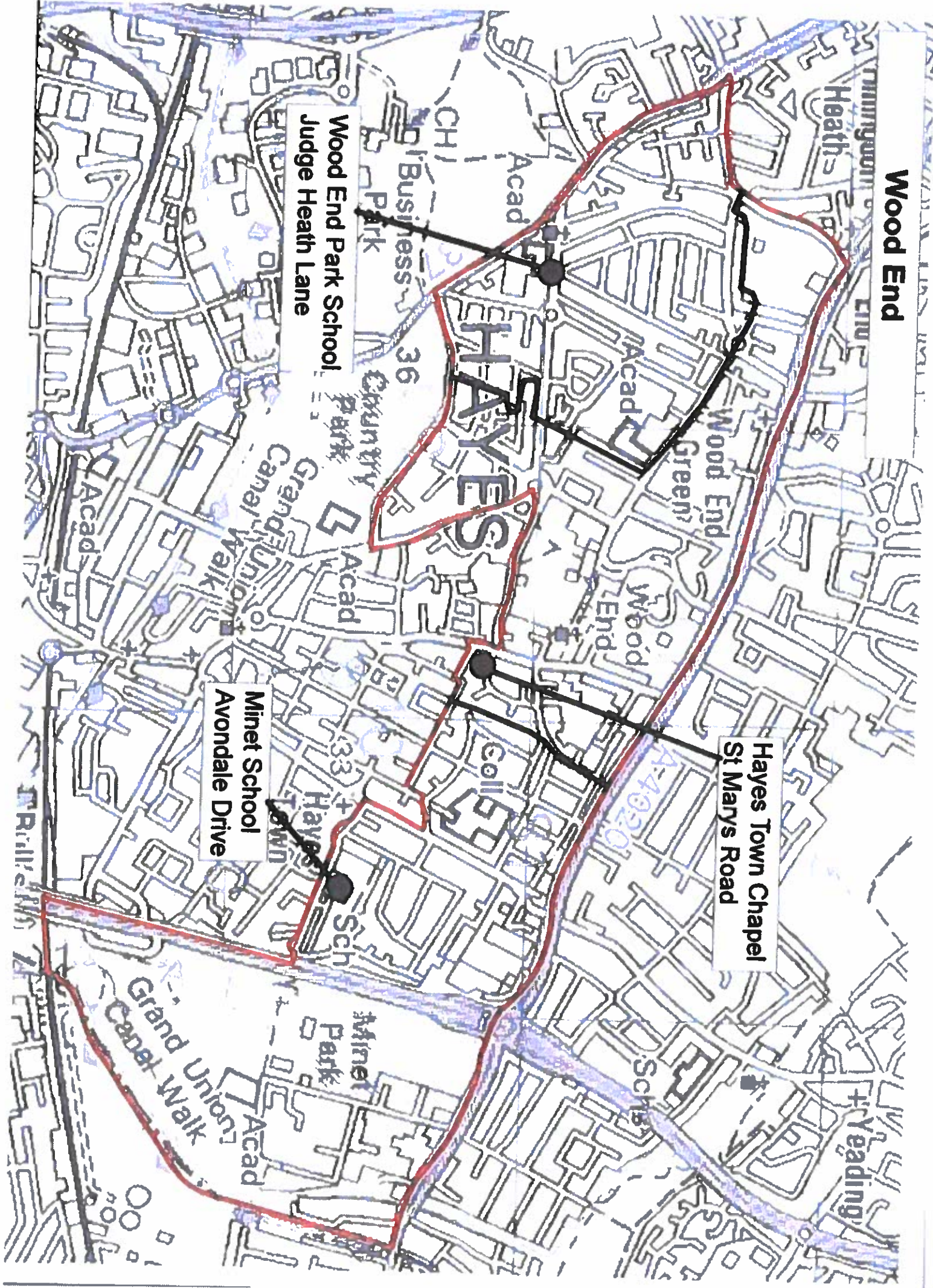
Although current arrangements satisfactory (both schools do not close during polling day), **the Returning Officer be instructed to seek alternatives to use of Wood End Park School and Minet School and amend if suitable venues available.**

Wood End

Wood End Park School
Judge Heath Lane

Hayes Town Chapel
St Marys Road

Minnet School
Avondale Drive



Appendix B – Consultation responses on Current Warding Arrangements

Ward	Yeading
Electorate	7765
Postals	987

PD	Estimated Polling Place Electorate	Polling Place
HHA	1997	Barnhill Community Centre Ayles Road
HHB	2318	Brookside School, Perth Avenue
HHC	2463 (double station)	Yeading Community Centre, Ditchfield Road

Returning Officer Comments

Comments are invited on the following:

No change – current arrangements are considered satisfactory.

Responses Received

Proposal

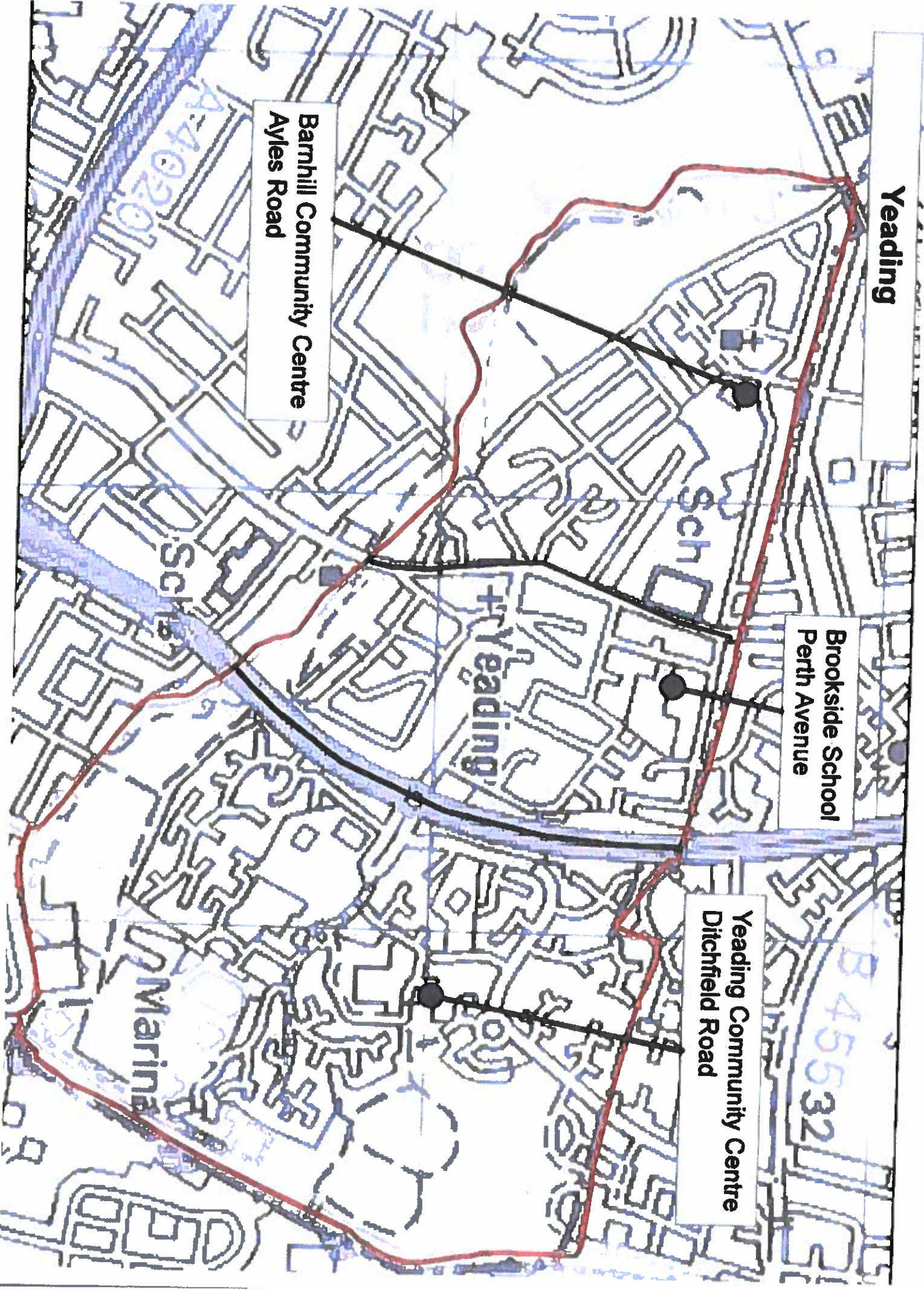
Although current arrangements satisfactory, the Returning Officer be instructed to seek alternatives to use of Brookside School and amend if suitable venue available.

Yeading

Brookside School
Perth Avenue

Yeading Community Centre
Ditchfield Road

Barnhill Community Centre
Ayles Road



Appendix B – Consultation responses on Current Warding Arrangements

Ward	Yiewsley
Electorate	7026
Postals	1030

PD	Estimated Polling Place Electorate	Polling Place
UH2	3230	Yiewsley Library, High Street
UH3	2793 (double station)	Yiewsley Baptist Church, Colham Avenue

Returning Officer Comments

Comments are invited on the following:

No change – current arrangements are considered satisfactory.

Responses Received

Resident response re: Yiewsley Library – *I have not used a polling station for a while now as I vote by post due to problems getting to my polling station either early or late due to work commitments.*

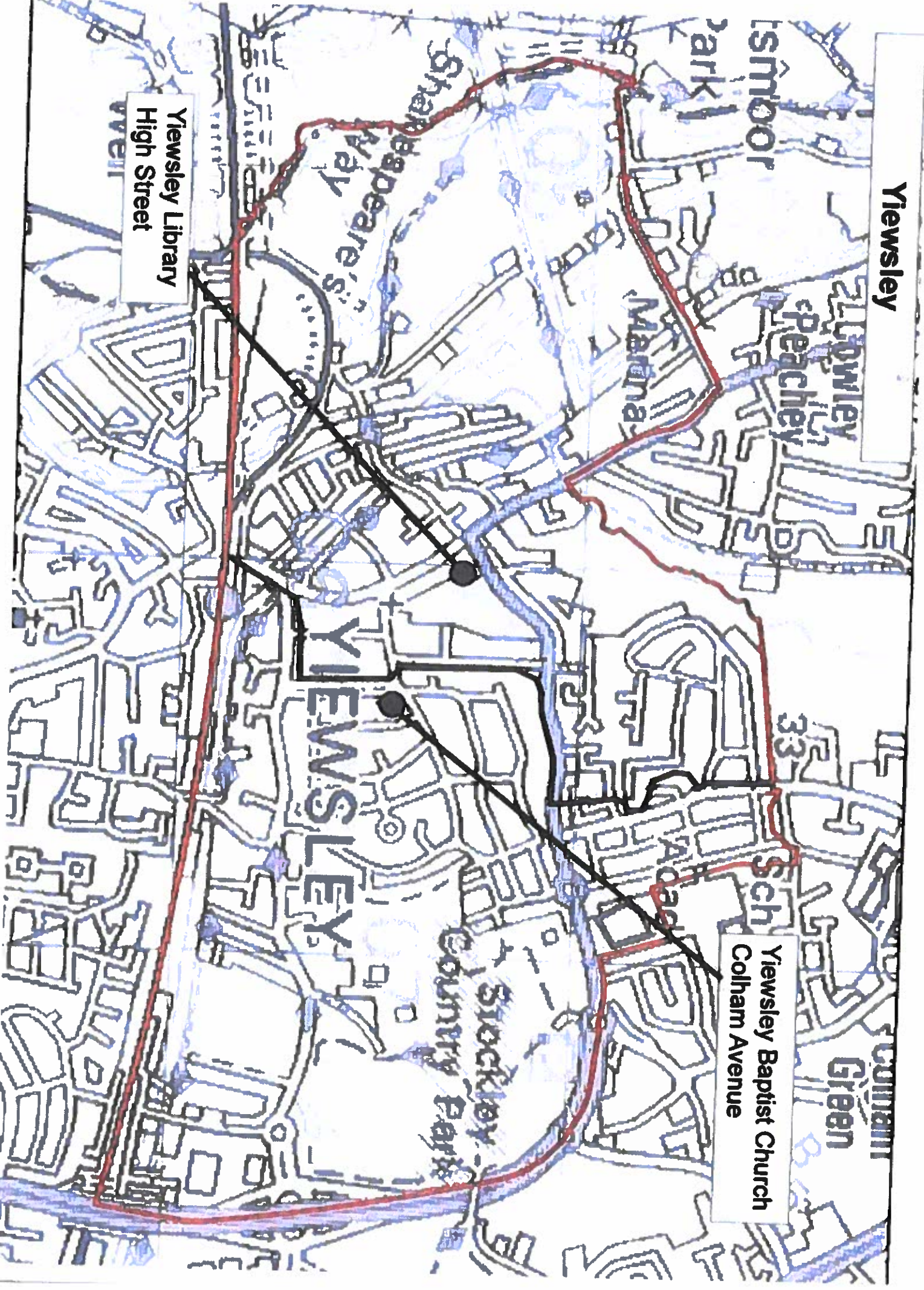
Resident response re: Yiewsley Baptist Church - *We live in Apple Tree Avenue. Why can't we go to Pomeroy Hall?! The normal polling station we have had over the last few times is too far, especially for disabled and no parking available.*

Proposal

No change – current arrangements are considered satisfactory.

NB – Walter Pomeroy Hall is not in the Ward.

Viewsley



Viewsley Baptist Church
Colham Avenue

Viewsley Library
High Street

Colham
Green

Stockley
Country Park

Viewsley

Sch

33

Martina

Stowley
Peachey

Tsmoor
Park

Shakespeare's
Way

High Street